

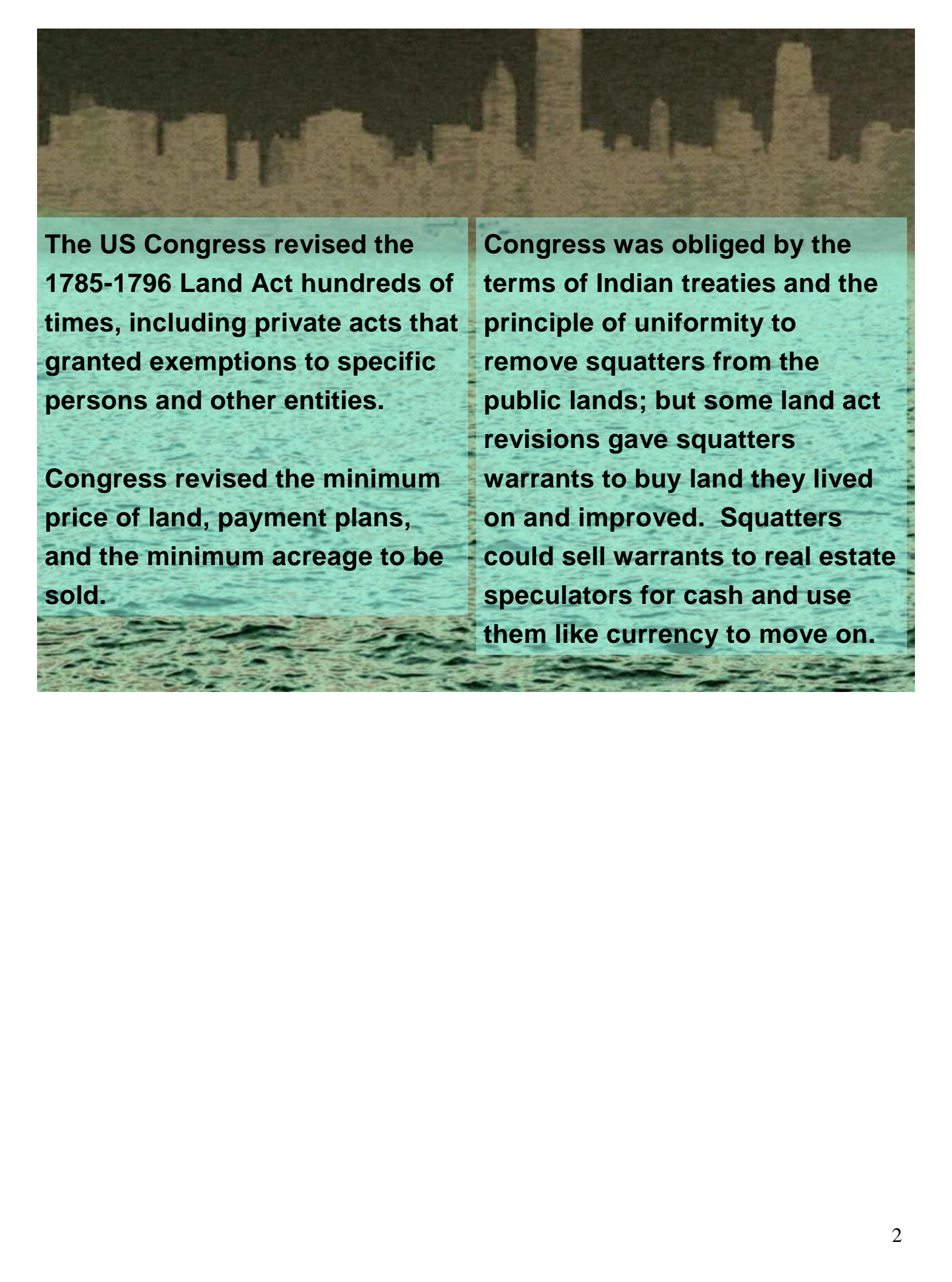
The background of the entire page is a photograph of the Chicago skyline as seen from the Planetarium promontory. The skyline is silhouetted against a dark sky, with the city lights reflecting on the water in the foreground. The water is a deep blue-green color with gentle ripples.

**JEFFERSON TOWNSHIP
[TOWNSHIP 40N]**

**SURVEY, ORIGINAL SALES,
AND SUBDIVISIONS**

PART B

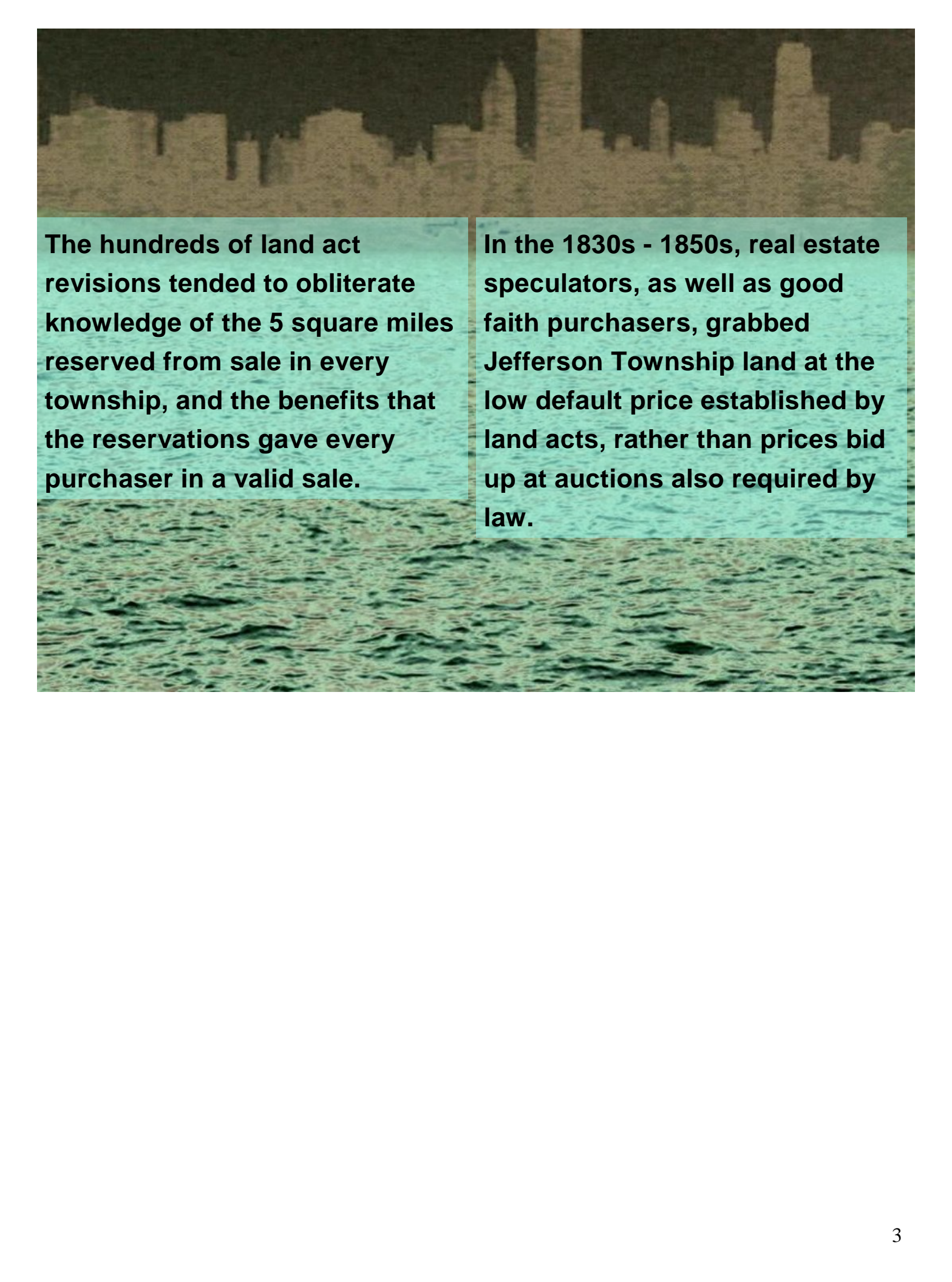
Background: Chicago skyline from Planetarium promontory.



The US Congress revised the 1785-1796 Land Act hundreds of times, including private acts that granted exemptions to specific persons and other entities.

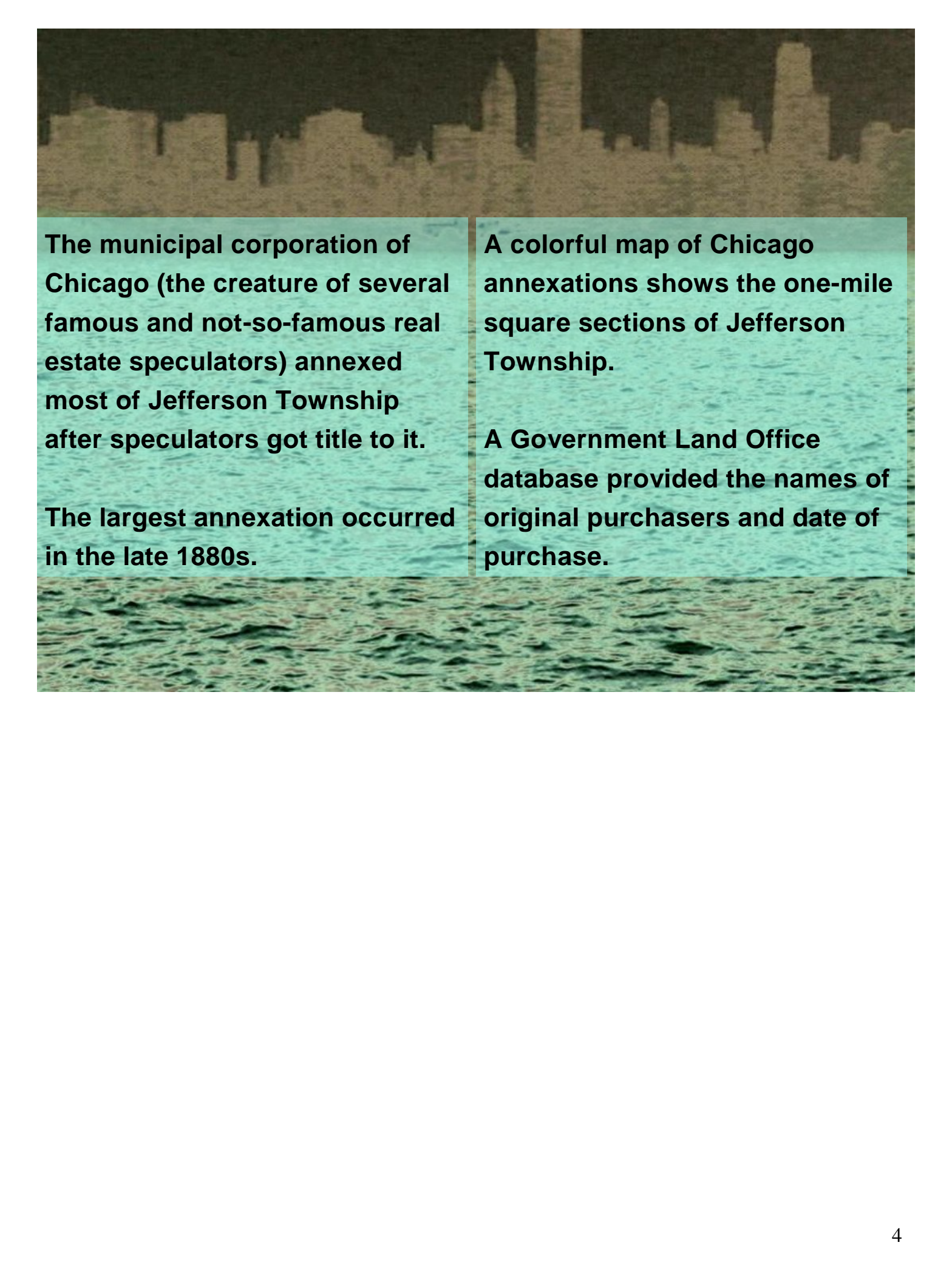
Congress revised the minimum price of land, payment plans, and the minimum acreage to be sold.

Congress was obliged by the terms of Indian treaties and the principle of uniformity to remove squatters from the public lands; but some land act revisions gave squatters warrants to buy land they lived on and improved. Squatters could sell warrants to real estate speculators for cash and use them like currency to move on.



The hundreds of land act revisions tended to obliterate knowledge of the 5 square miles reserved from sale in every township, and the benefits that the reservations gave every purchaser in a valid sale.

In the 1830s - 1850s, real estate speculators, as well as good faith purchasers, grabbed Jefferson Township land at the low default price established by land acts, rather than prices bid up at auctions also required by law.

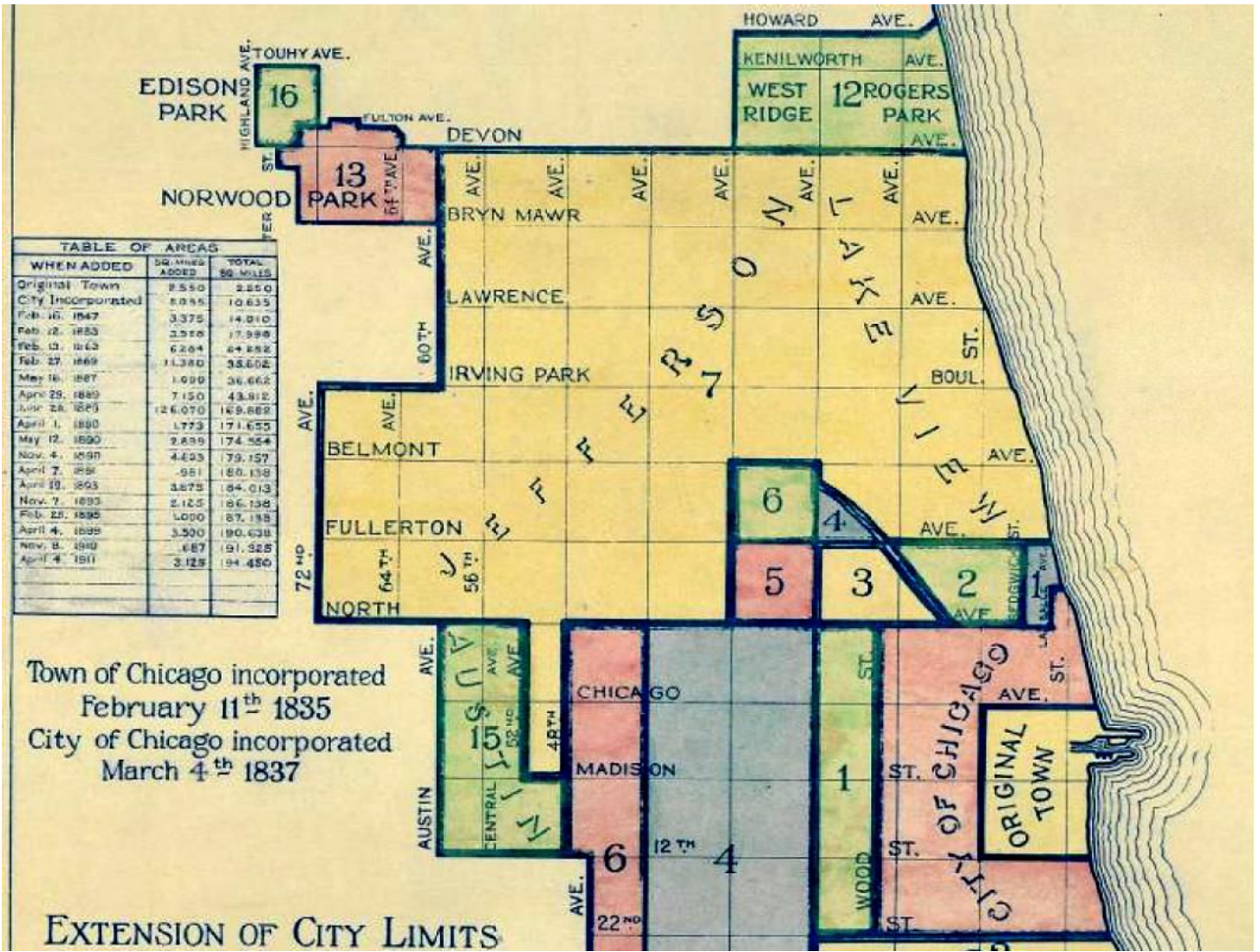


The municipal corporation of Chicago (the creature of several famous and not-so-famous real estate speculators) annexed most of Jefferson Township after speculators got title to it.

The largest annexation occurred in the late 1880s.

A colorful map of Chicago annexations shows the one-mile square sections of Jefferson Township.

A Government Land Office database provided the names of original purchasers and date of purchase.



Jefferson Township (1889). Map of Chicago showing growth of the city by annexations. Chicago: City of Chicago (1911).

Found at University of Chicago Library on-line presentation: Chicago 1900-1914.

<http://www.lib.uchicago.edu/e/su/maps/chi1900/>

http://www.lib.uchicago.edu/lib/public/full_screen.html?http://www.lib.uchicago.edu/e/su/maps/chi1900/G4104-C6S1-1911-M2/

908

CERTIFICATE
No. 4961

THE UNITED STATES OF AMERICA,

To all to whom these Presents shall come, Greeting:

WHEREAS *Elijah Wentworth Senior*, of Cook County, Illinois,

has deposited in the GENERAL LAND OFFICE of the United States, a Certificate of the REGISTER OF THE LAND OFFICE of *Chicago* whereby it appears that full payment has been made by the said *Elijah Wentworth Senior*

according to the provisions of the Act of Congress of the 24th of April, 1820, entitled "An Act making further provision for the sale of the Public Lands," for the West fractional of the South West fractional quarter of Section nine in Township forty North of Range thirteen East, in the District of Lands subject to sale at Chicago, Illinois, containing sixty five acres and sixty three hundredths of an acre,

according to the official plat of the survey of the said Lands, returned to the General Land Office by the SURVEYOR GENERAL, which said tract has been purchased by the said *Elijah Wentworth Senior*

NOW KNOW YE, That the United States of America in consideration of the Premises, and in conformity with the several acts of Congress, in such case made and provided, HAVE GIVEN AND GRANTED, and by these presents DO GIVE AND GRANT, unto the said *Elijah Wentworth Senior*,

and to his heirs, the said tract above described: TO HAVE AND TO HOLD the same, together with all the rights, privileges, tenements, and appurtenances of whatsoever nature, thereto belonging, unto the said *Elijah Wentworth Senior* and to his heirs and assigns forever.

In Testimony Whereof, I, *John Tyler*

PRESIDENT OF THE UNITED STATES OF AMERICA, have caused these Letters to be made PATENT, and the SEAL of the GENERAL LAND OFFICE to be hereunto affixed.

GIVEN under my hand, at the CITY OF WASHINGTON, the *twentieth* day of *May* in the Year of our Lord one thousand eight hundred and *forty one* and of the INDEPENDENCE OF THE UNITED STATES the *Sixty fifth*

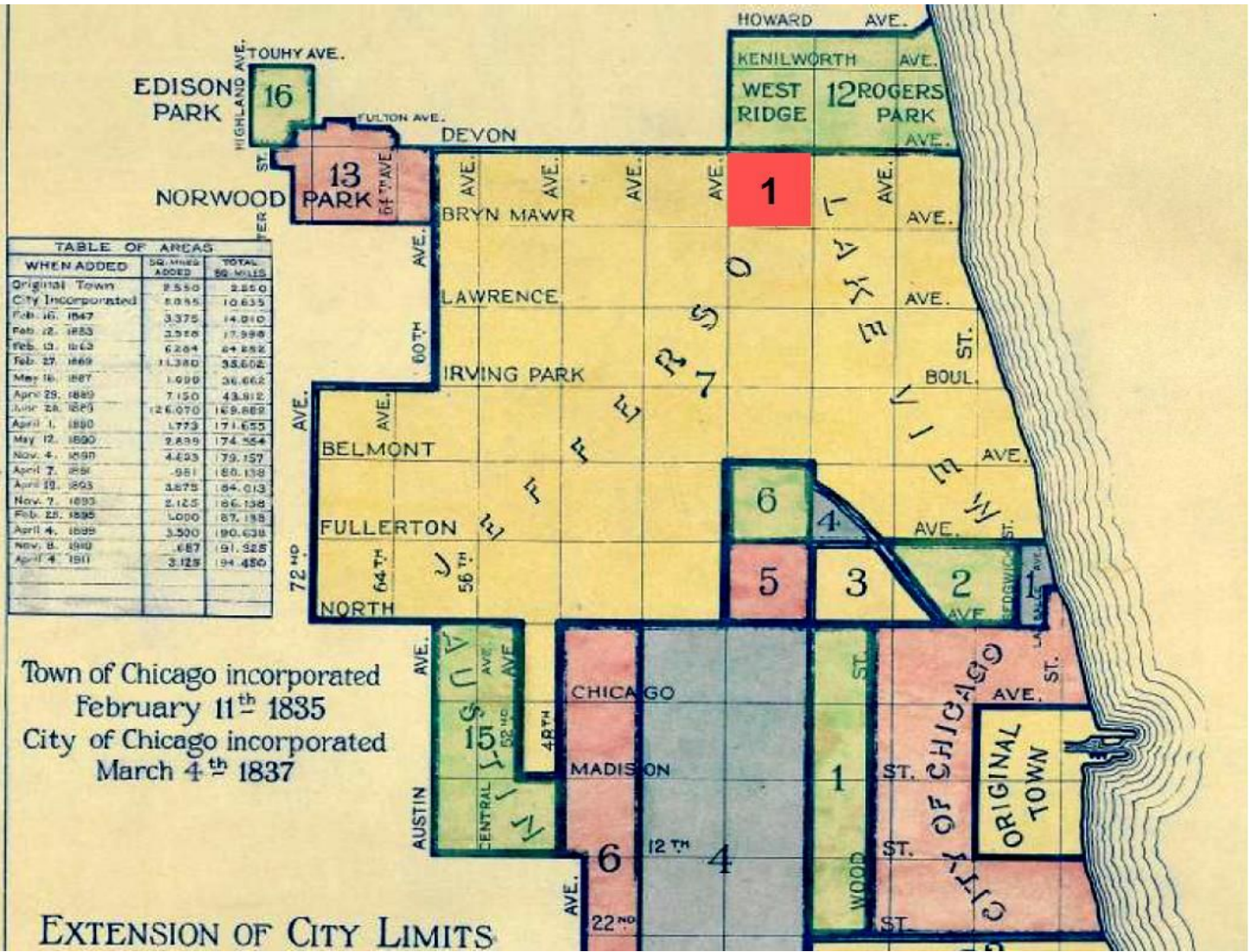
BY THE PRESIDENT: *John Tyler*

By *R Tyler*

Sec'y.

J. Williamson Recorder of the General Land Office.







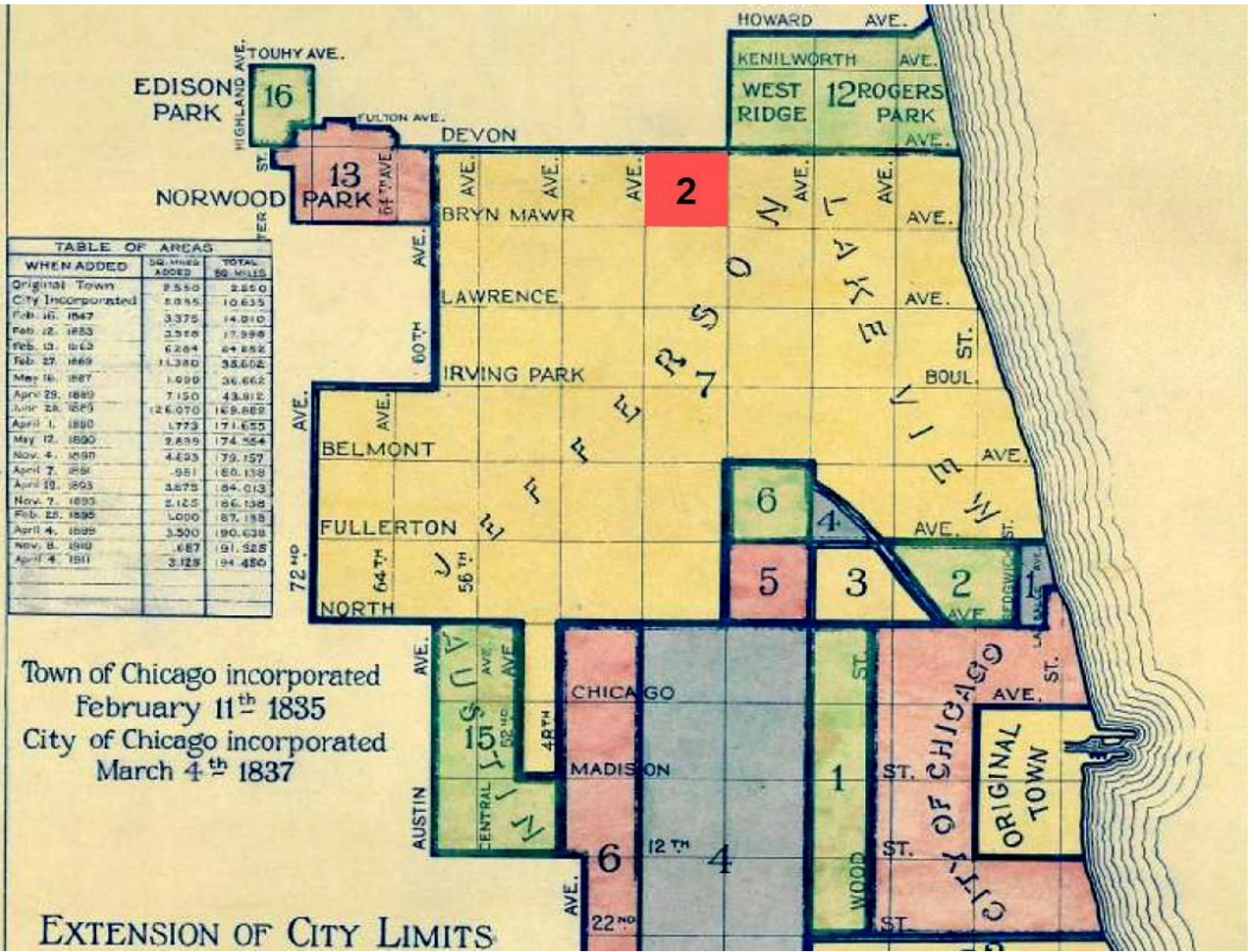
Purchaser	Legal Description	Section	Township	Range	Meridian	Purchase
ALGUR EZRA	LOT2NW	1	40N	12E	3	10/14/1841
BISHOP WILLIAM H	E2SW	1	40N	12E	3	06/04/1842
BUSH JOHN	SWSW	1	40N	11E	3	09/25/1845
DYER THOMAS	NE	1	40N	13E	3	11/27/1838
DYRE DANIEL	W2LOT1NE	1	40N	12E	3	07/00/1842
FOYCILOUS STANTO M	SE	1	40N	12E	3	09/04/1841
GRANGER EDWARD	SE	1	40N	13E	3	11/27/1838
HAWKINS JOSEPH JR	NW	1	40N	11E	3	03/21/1843
HOPPINSTADT HENRY	NWSW	1	40N	11E	3	03/17/1848
HUNGERFORD ELBERT N	SW	1	40N	13E	3	11/27/1838
LANDWER HENRY	E2SE	1	40N	11E	3	04/23/1845
MACKUBIN CHARLES N	W2NEPRA	1	40N	11E	3	01/25/1845
MACKUBIN CHARLES N	E2NEPRA	1	40N	11E	3	01/25/1845
PENNOYER JOHN	W2SW	1	40N	12E	3	06/04/1842
SEYBERT JOHN	LOT2NE	1	40N	12E	3	08/01/1842
STEFA JOHN G	E2SW	1	40N	11E	3	02/27/1847
STEFA JOHN G	NWSE	1	40N	11E	3	02/27/1847





Purchaser	Legal Description	Section	Township	Range	Meridian	Purchase
STEFA JOHN G	SWSE	1	40N	11E	3	03/27/1844
STICKNEY SAMUEL	NW	1	40N	13E	3	11/27/1838
SWEGEY LEWIS S	E2LOT1NE	1	40N	12E	3	11/05/1842
TANNER FRANCIS	LOT1NW	1	40N	12E	3	10/14/1841
WADSWORTH JULIUS	NE	1	40N	13E	3	11/27/1838







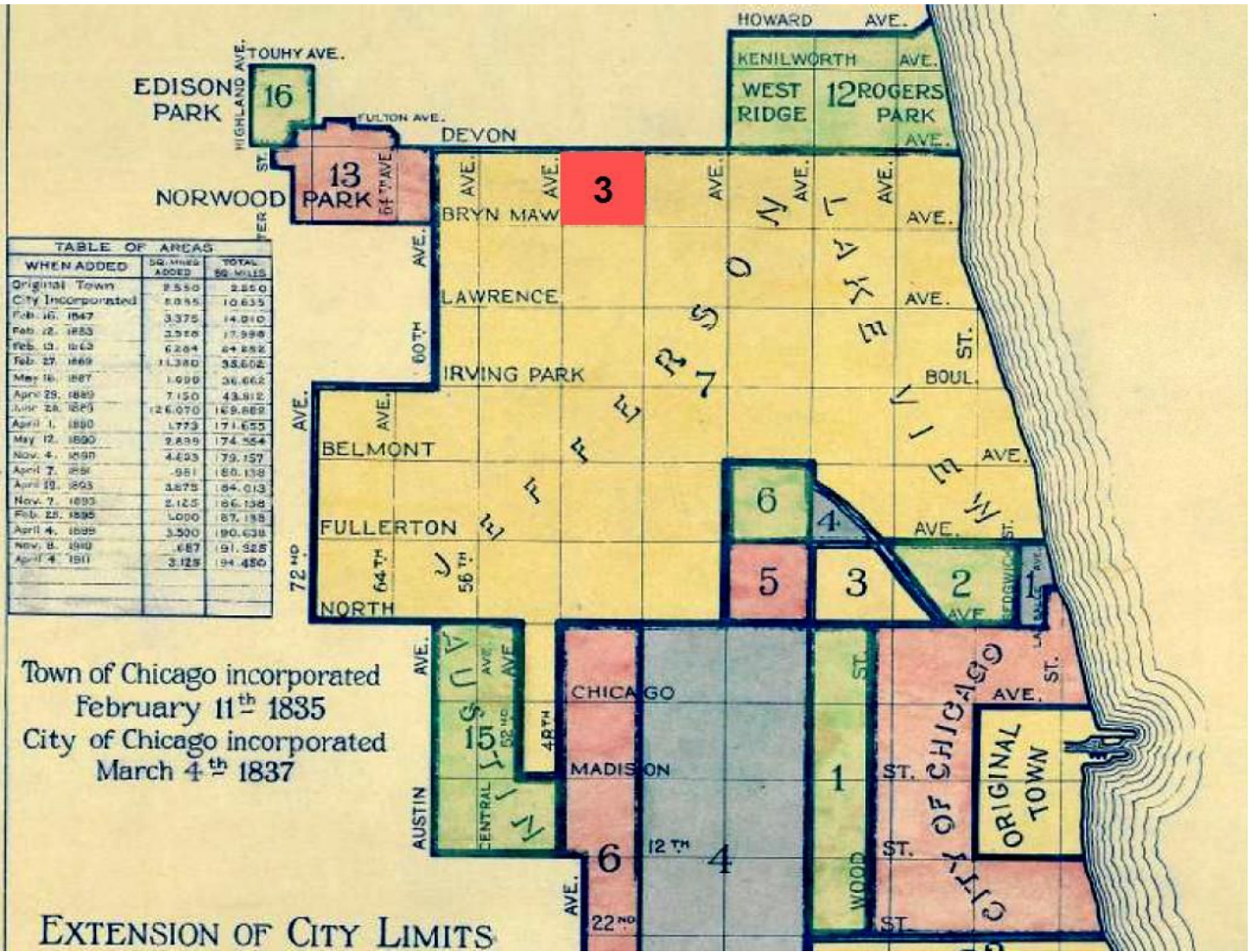
Purchaser	Legal Description	Section	Township	Range	Meridian	Purchase
BUMGARTON CHRIS	NFRNWFR	2	40N	13E	3	02/06/1841
BUMGARTON CHRIS	WFRNEFR	2	40N	13E	3	02/06/1841
GROOT REBECCA	LOT1NW	2	40N	12E	3	06/05/1846
HOARD SAMUEL	SWSWPRATB	2	40N	12E	3	09/14/1846
HOARD SAMUEL	SESWPRATB	2	40N	12E	3	11/14/1845
KINGSTON JOHN T	W2SW	2	40N	13E	3	11/04/1834
KINGSTON JOHN T	W2SW	2	40N	13E	3	11/04/1843
KNICKERBACKER ABRAM	NEFR	2	40N	13E	3	11/14/1838
LEEG RACHEL	E2SW	2	40N	13E	3	11/15/1834
LEGG RACHEL	E2SW	2	40N	13E	3	11/15/1843
MAIDEN HOWETH	NESWPRA	2	40N	12E	3	11/03/1845
MAIDENS HOWETH	NWSWPRA	2	40N	12E	3	11/03/1845
OSGOOD JOHN F	E2SE	2	40N	13E	3	11/27/1838
PACKSON SAMUEL	NWFR	2	40N	13E	3	11/15/1838
PENNOYER JOHN	W2SE	2	40N	12E	3	03/24/1845
PENNOYER JOHN	E2SE	2	40N	12E	3	06/04/1842
ROBERTS MARY	W2SE	2	40N	13E	3	11/18/1834





Purchaser	Legal Description	Section	Township	Range	Meridian	Purchase
ROBERTS MARY	W2SE	2	40N	13E	3	11/18/1843
SHERMAN PHINIHAS	E2LOT1NE	2	40N	12E	3	10/14/1842
TANNER FRANCIS	SWNE	2	40N	12E	3	07/13/1842
TANNER FRANCIS	LOT2NE	2	40N	12E	3	10/11/1843
TANNER FRANCIS	LOT2FRNE	2	40N	12E	3	10/14/1841
TANNER WILLARD	LOT2NW	2	40N	12E	3	06/14/1842

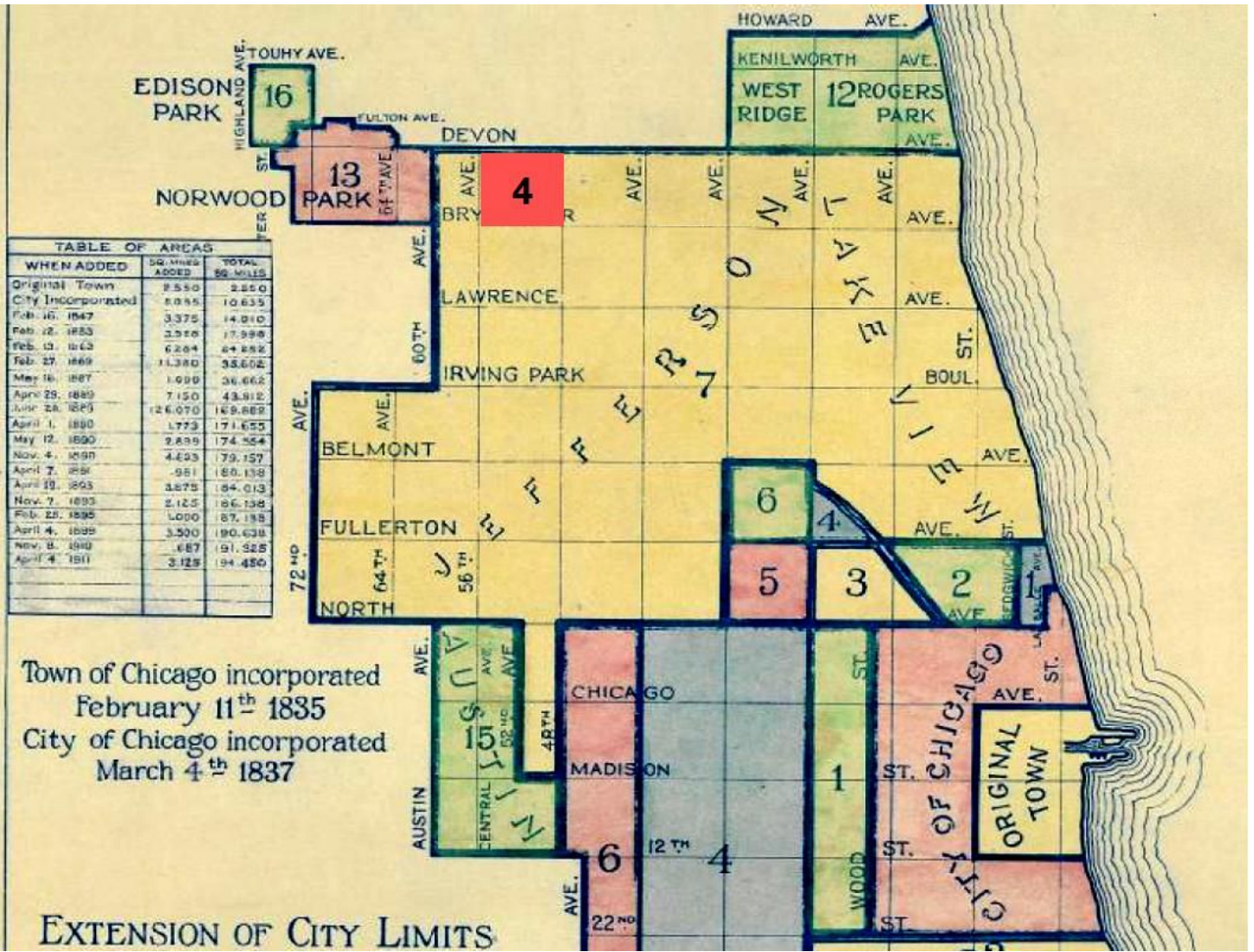




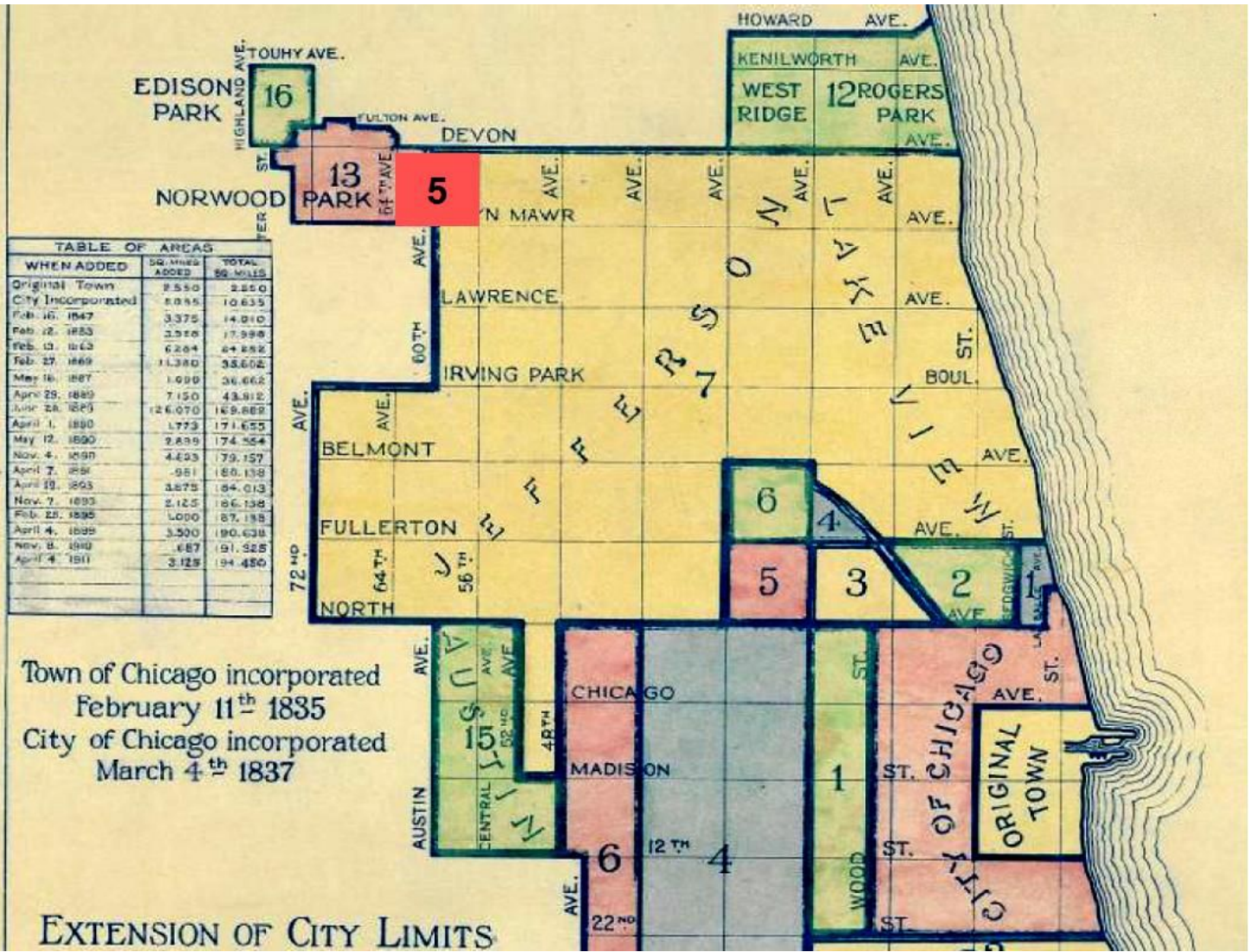


Purchaser	Legal Description	Section	Township	Purchase
BLODGETT JOSIAH D	NEFR	3	40N	02/05/1841
BLODGETT JOSIAH D	NFRSEFR	3	40N	02/05/1841
BROOK GARDNER	SE	3	40N	03/09/1841
BROOK GARDNER	E2SW	3	40N	06/14/1842
GIBSON JOHN C	SEFR	3	40N	08/31/1838
HIGGINS EDWARD	W2SW	3	40N	01/09/1846
HIGGINS FLOYD	W2SW	3	40N	01/09/1846
SHERMAN JANUS	NW	3	40N	06/04/1842
SHERMAN PHINEHAS	NE	3	40N	03/08/1841
WARNER THEODORE	NWFR	3	40N	02/17/1841
WENTWORTH ELIJAH	SWFR	3	40N	11/27/1838






Purchaser	Legal Description	Section	Township	Purchase
HIGGINS EDWARD	NWSE	4	40N	01/09/1846
HIGGINS EDWARD	SWNW	4	40N	01/09/1846
HIGGINS EDWARD	NESE	4	40N	01/09/1846
HIGGINS EDWARD	SWSE	4	40N	06/08/1846
HIGGINS EDWARD	SESE	4	40N	06/08/1846
HIGGINS EDWARD	NWNW	4	40N	06/30/1845
HIGGINS EDWARD	E2NW	4	40N	08/21/1844
HIGGINS FLOYD	NESE	4	40N	01/09/1846
HIGGINS FLOYD	SWNW	4	40N	01/09/1846
HIGGINS FLOYD	NWSE	4	40N	01/09/1846
HIGGINS FLOYD	SWSE	4	40N	06/08/1846
HIGGINS FLOYD	SESE	4	40N	06/08/1846
HIGGINS FLOYD	NWNW	4	40N	06/30/1845
HIGGINS FLOYD	E2NW	4	40N	08/21/1844
HIGGINS ISAAC	NE	4	40N	06/02/1842
HOARD SAMUEL	E2SW	4	40N	07/10/1847
HOARD SAMUEL	W2SW	4	40N	07/10/1847
WILLSON JAMES D	SWFR	4	40N	02/17/1841



Purchaser	Legal Description	Section	Township	Range	Meridian	Purchase
BUKERDIKE GEORGE	NEFR	5	40N	13E	3	02/17/1841
BUKERDIKE GEORGE	E2NW	5	40N	13E	3	04/09/1841
CAMPBELL STEPHEN	SW	5	40N	14E	3	06/27/1835
DUNLOP MATHEW S	SESW	5	40N	12E	3	06/26/1846
ECKOFF NICHOLAS	NWSW	5	40N	13E	3	07/05/1844
FRANCIS GIRD H	LOT1NW	5	40N	12E	3	07/19/1847
FRANCIS GIRD H	NESW	5	40N	12E	3	07/19/1847
HARTWELL OLIVER	W2NW	5	40N	14E	3	06/27/1835
HEINE FRIEDRICK	W2SW	5	40N	12E	3	03/21/1846
HOARD SAMUEL	NWSE	5	40N	12E	3	10/29/1846
HOARD SAMUEL	NESE	5	40N	12E	3	10/29/1846
JEFFREY JOHN	LOT2NW	5	40N	12E	3	07/01/1842
JEFFREYS JOHN	NWNE	5	40N	12E	3	12/25/1845
JEFFREYS JOHN	NENE	5	40N	12E	3	12/25/1845
MIDLER COLUMBUS C	SENE	5	40N	12E	3	04/15/1845
NOBLE MARGARET	W2NWFR	5	40N	13E	3	02/17/1841
PENNOY HENRY	NEFR	5	40N	14E	3	06/27/1835
PENNOY HENRY	SEFR	5	40N	14E	3	06/27/1835



Purchaser	Legal Description	Section	Township	Range	Meridian	Purchase
SWIFT RICHARD	SEFR	5	40N	13E	3	08/22/1842
TAYLOR CHARLES	E2NW	5	40N	14E	3	06/27/1835
THOMAS GERHARD	SWNE	5	40N	12E	3	10/01/1846
THOMSON PATRICK	S2SW	5	40N	13E	3	01/02/1846
WEIMANS GARRITT	SESE	5	40N	12E	3	07/22/1846
WEIMANS GARRITT	SWSE	5	40N	12E	3	07/22/1846
WEST WILLIAM	SEFR	5	40N	13E	3	02/06/1841
WILLSON ABNER	NESW	5	40N	13E	3	01/15/1846



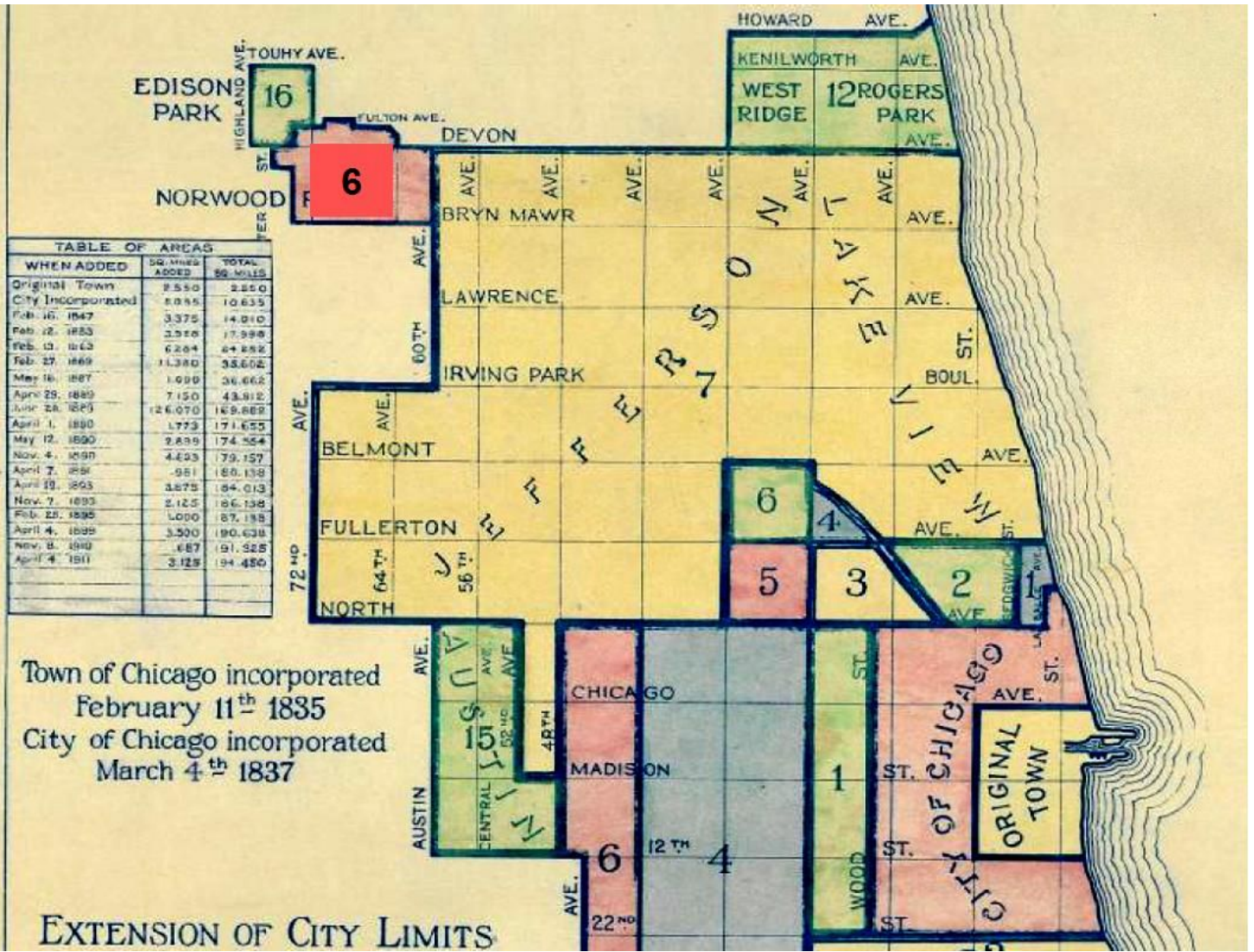


TABLE OF AREAS		
WHEN ADDED	SQ. MILES ADDED	TOTAL SQ. MILES
Original Town	2.550	2.550
City Incorporated	8.085	10.635
Feb. 16, 1847	3.375	14.010
Feb. 12, 1853	2.520	17.530
Feb. 13, 1862	6.204	24.852
Feb. 27, 1869	11.380	35.602
May 16, 1867	1.000	36.602
April 25, 1880	7.150	43.912
June 28, 1889	126.070	169.882
April 1, 1890	1.773	171.655
May 12, 1890	2.839	174.554
Nov. 4, 1890	4.493	179.157
April 7, 1891	.951	180.139
April 19, 1893	3.875	184.013
Nov. 7, 1895	2.125	186.138
Feb. 28, 1895	1.000	187.138
April 4, 1899	3.500	190.638
Nov. 8, 1900	.687	191.525
April 4, 1911	3.125	194.450

Town of Chicago incorporated
 February 11th 1835
 City of Chicago incorporated
 March 4th 1837

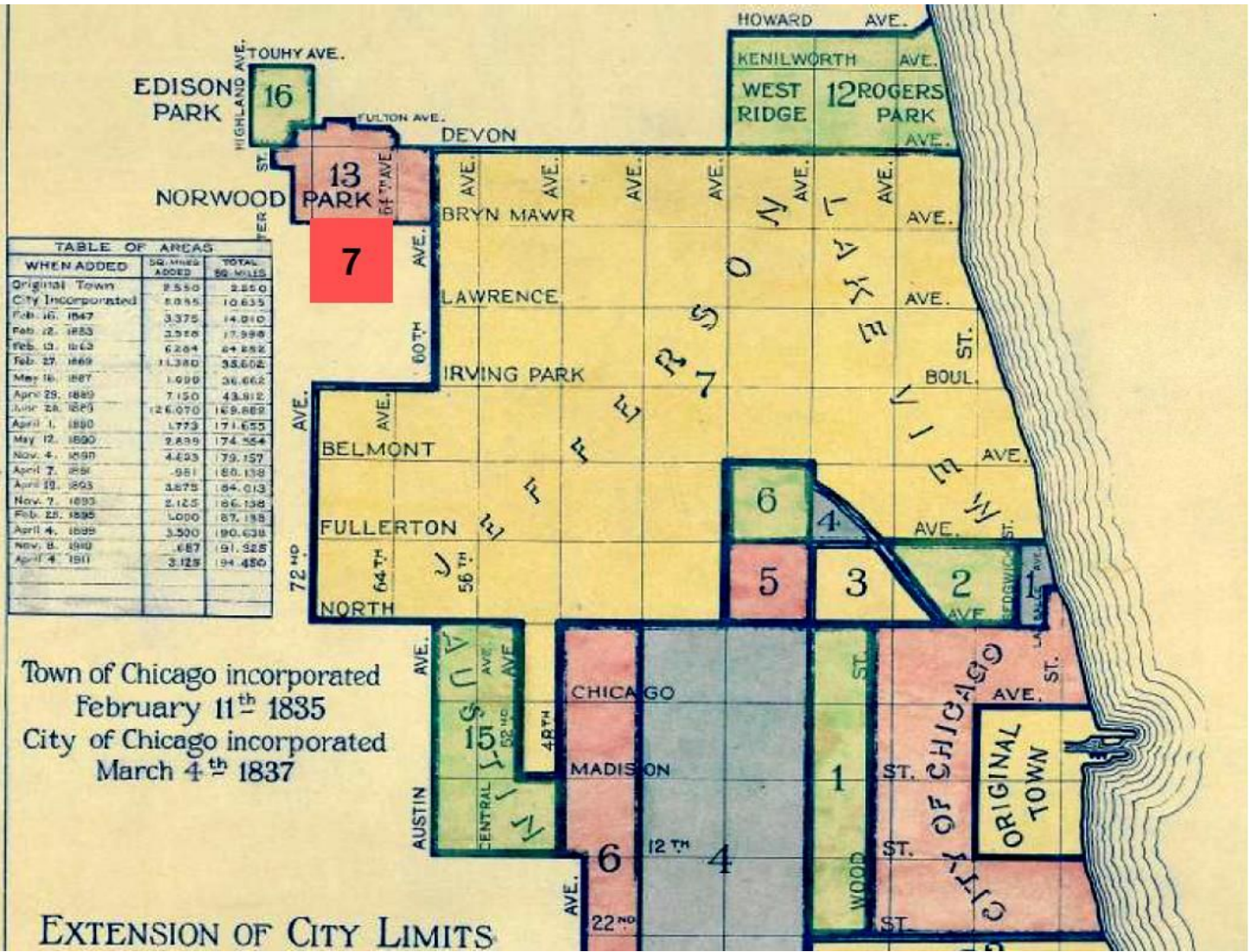
EXTENSION OF CITY LIMITS

Purchaser	Legal Description	Section	Township	Range	Meridian	Purchase
ABBOTT ALLISON	LOT1SW	6	40N	13E	3	02/17/1841
BURRILL RICHARD	SESE	6	40N	13E	3	10/23/1843
HARTWELL OLIVER	W2SW	6	40N	14E	3	06/27/1835
LANDWEHER HENRY	SWSW	6	40N	12E	3	12/05/1845
LANDWEHER HENRY	SESW	6	40N	12E	3	12/20/1845
LOOSE JACOB G	SWNW	6	40N	12E	3	03/25/1847
LOOSE JACOB G	SESW	6	40N	12E	3	03/25/1847
MINARD IRA	E2NW	6	40N	14E	3	06/27/1835
MINARD IRA	W2NW	6	40N	14E	3	06/27/1835
MORTON RUSSEL	S2LOT2SW	6	40N	13E	3	03/02/1841
MORTON RUSSEL	N2LOT2SW	6	40N	13E	3	03/04/1841
MORTON RUSSEL	NESE	6	40N	13E	3	04/15/1844
NAPER JOHN	NWFRSW	6	40N	12E	3	10/27/1845
NAPER JOHN	W2SE	6	40N	12E	3	10/27/1845
NAPER JOHN	NEFRSW	6	40N	12E	3	10/27/1845
NOBLE MARGARET	NW	6	40N	13E	3	02/06/1841
NOBLE MARGARET	LOT2NE	6	40N	13E	3	02/17/1841
NOBLE MARGARET	W2SE	6	40N	13E	3	02/17/1841



Purchaser	Legal Description	Section	Township	Range	Meridian	Purchase
PHILLIPS JACOB	NE	6	40N	14E	3	06/27/1835
ROBINSON JOHN	W2LOT1NE	6	40N	13E	3	01/26/1842
ROWLEY HEMAN A	SE	6	40N	14E	3	06/27/1835
SATCHWELL BENJAMIN	NENW	6	40N	12E	3	10/27/1845
SATCHWELL BENJAMIN	NWNW	6	40N	12E	3	10/27/1845
SCHWEITFRYER CHARLES	LOT1NE	6	40N	12E	3	06/26/1847
SCHWEITFRYER CHARLES	LOT2NE	6	40N	12E	3	06/26/1847
SMITH GEORGE	E2SW	6	40N	14E	3	06/27/1835
SWIFT ELIJAH	E2LOT1NE	6	40N	13E	3	12/10/1845
VOLBERDING HEINRICH	E2SE	6	40N	12E	3	03/21/1846







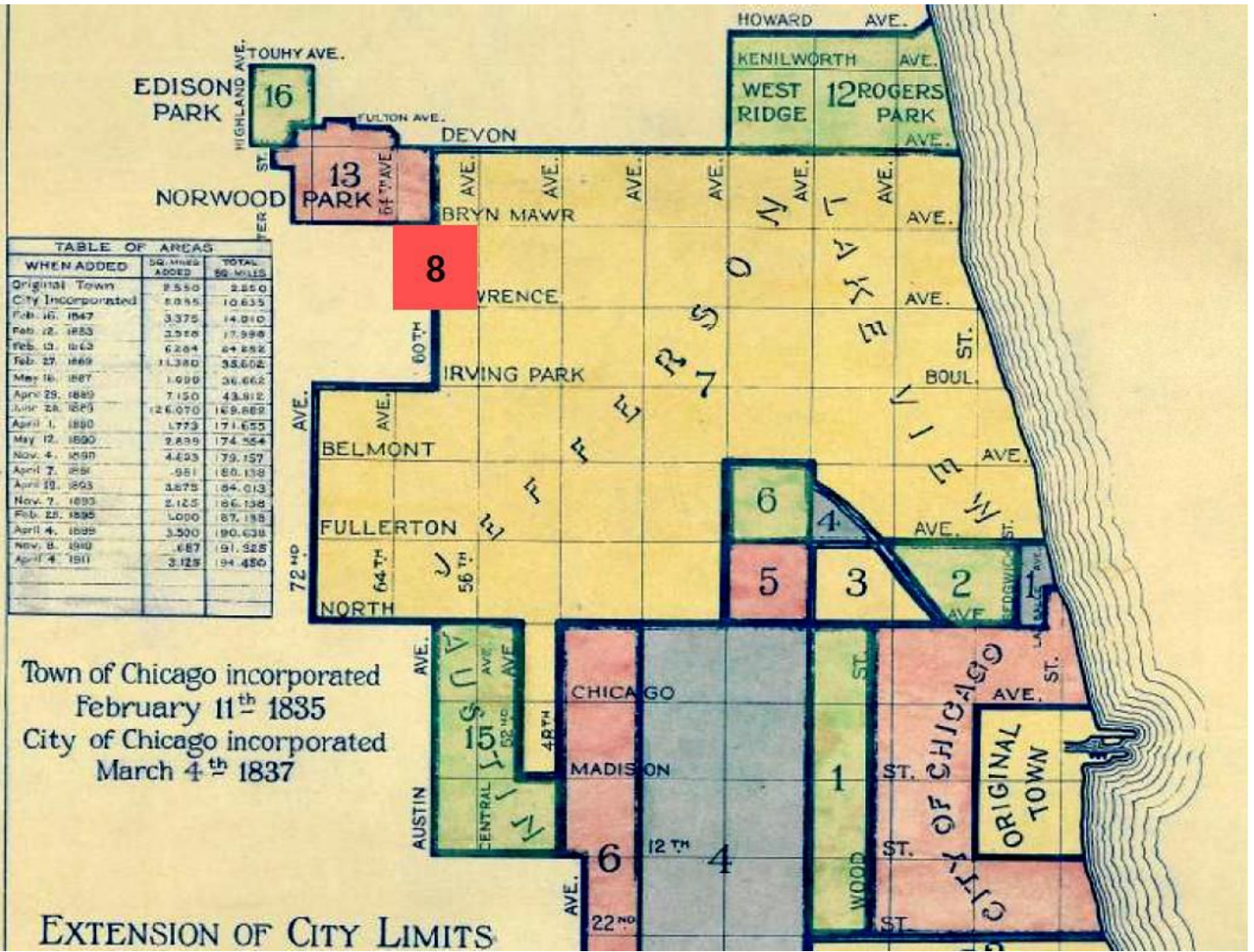
Purchaser	Legal Description	Section	Township	Range	Meridian	Purchase
ADSIT JAMES M	N2NW	7	40N	12E	3	04/29/1846
BRITTON HIRAM Z	E2SE	7	40N	14E	3	08/07/1835
DUNLAP M L	S2SW	7	40N	12E	3	03/21/1846
FOSTER JOHN H	SENE	7	40N	13E	3	08/01/1846
HOARD SAMUEL	N2SW	7	40N	12E	3	04/01/1846
HOARD SAMUEL	W2SE	7	40N	12E	3	04/01/1846
HOARD SAMUEL	E2SE	7	40N	12E	3	05/16/1846
HOARD SAMUEL	W2NE	7	40N	12E	3	05/16/1846
HOARD SAMUEL	E2NE	7	40N	12E	3	05/16/1846
HOARD SAMUEL	S2NW	7	40N	12E	3	06/02/1846
MCCONNELL EDWARD	NESW	7	40N	14E	3	12/17/1835
MCELWEN WM B	E2NW	7	40N	14E	3	06/27/1835
MCELWEN WM B	W2NW	7	40N	14E	3	06/27/1835
NOBLE MARK	W2NE	7	40N	14E	3	06/27/1835
OGDEN JOHN	W2SE	7	40N	14E	3	06/27/1835
RUELAND JAMES	NW	7	40N	13E	3	02/17/1841
RUELAND JAMES	W2NE	7	40N	13E	3	02/17/1841





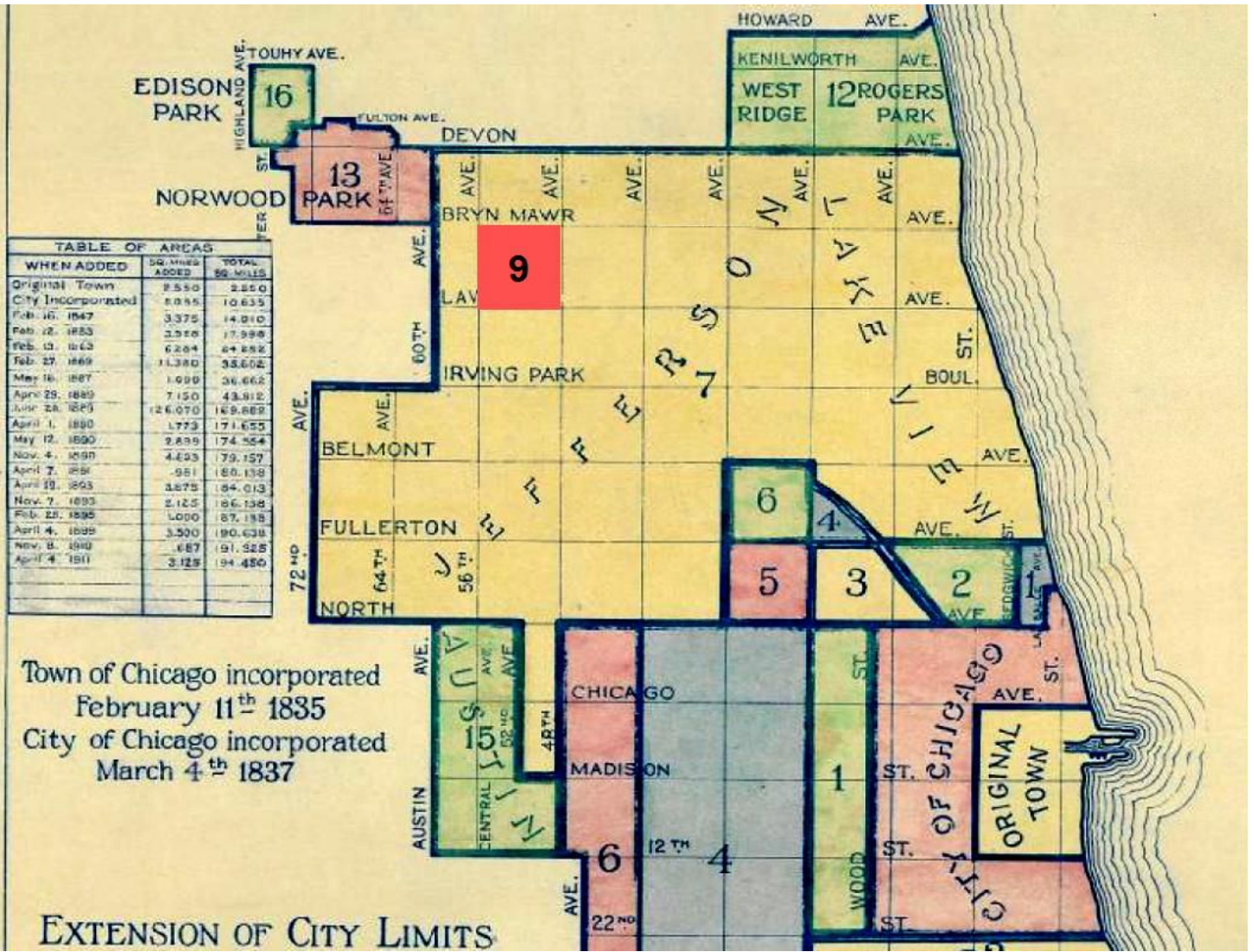
Purchaser	Legal Description	Section	Township	Range	Meridian	Purchase
SMITH GUSTAVUS V	W2SE	7	40N	13E	3	02/27/1841
SMITH JEDDIAH	LOT2SW	7	40N	13E	3	06/10/1846
SMITH MARCUS B	W2SE	7	40N	13E	3	02/27/1841
SMITH WALDO W	N2LOT1SW	7	40N	13E	3	04/17/1844
SMITH WALDO W	NESE	7	40N	13E	3	06/25/1846
SMITH WALDO W	S2LOT1SW	7	40N	13E	3	07/10/1845
SMITH WALDO W	SESE	7	40N	13E	3	11/06/1844
THORNTON JOHN	NENE	7	40N	13E	3	12/01/1843
TRADER TEGAL	E2NE	7	40N	14E	3	06/27/1835
WOODLE ALLEN	W2SW	7	40N	14E	3	09/02/1835
WOODLE ALLEN	SESW	7	40N	14E	3	09/04/1835





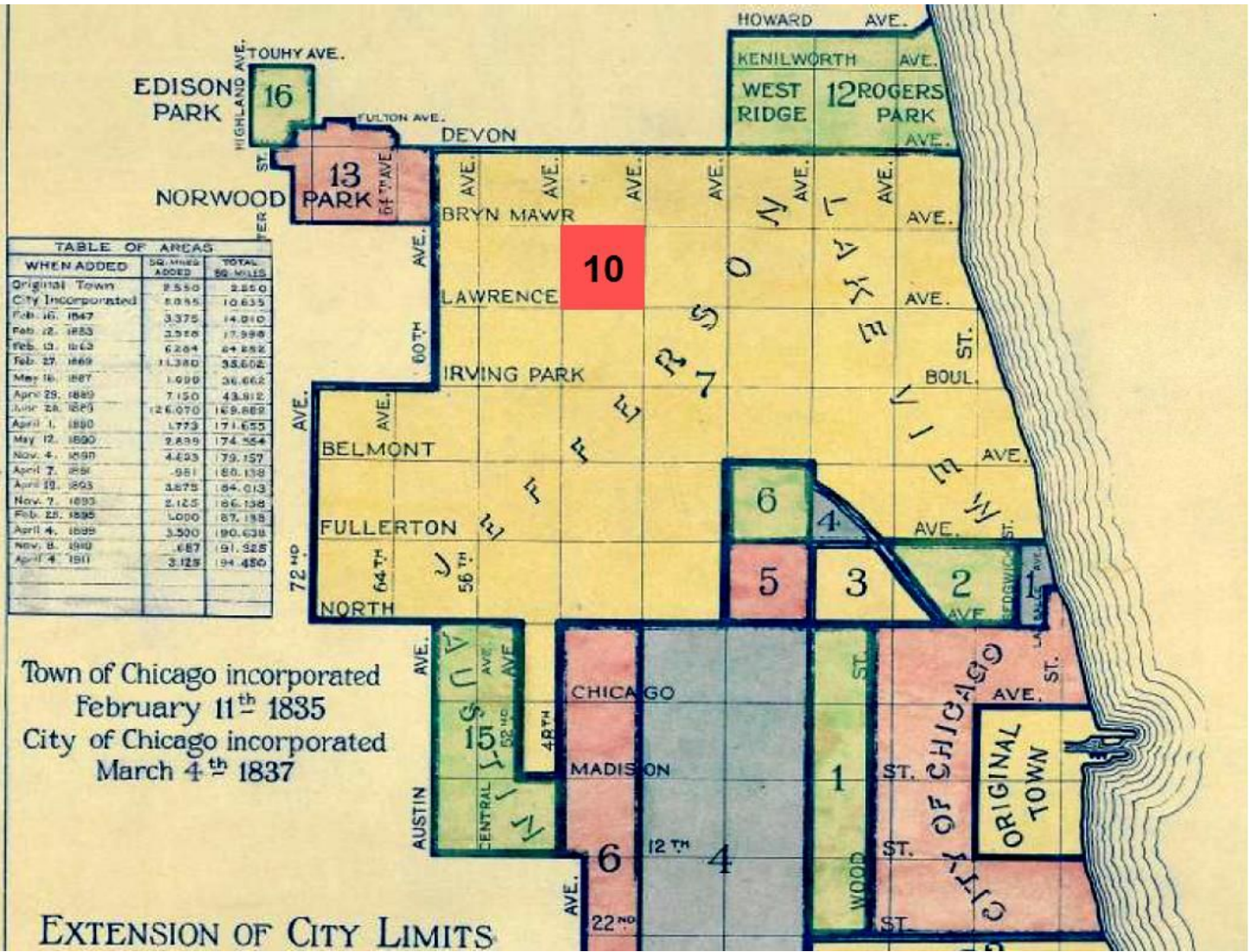
Purchaser	Legal Description	Section	Township	Range	Meridian	Purchase
ANDREWS WILLAIM	E2SEFR	8	40N	14E	3	06/27/1835
BRITTON HIRAM Z	SW	8	40N	14E	3	06/25/1835
BURKILL THOMAS	NENE	8	40N	13E	3	04/17/1841
BYINGTON HIRAM T	WFR2SE	8	40N	13E	3	10/04/1844
DUNTERMAN H	NWNW	8	40N	12E	3	03/29/1864
DUNTERMAN H	SWNW	8	40N	12E	3	03/29/1864
EATON REES	SWSW	8	40N	13E	3	05/04/1846
FOSTER JOHN H	SWNW	8	40N	13E	3	08/05/1846
FOSTER JOHN H	NWSW	8	40N	13E	3	08/07/1846
HITCHCOCK SYLVESTER	W2SW	8	40N	14E	3	06/27/1835
HOCKMEISTER H	NWSW	8	40N	12E	3	03/29/1864
HOCKMEISTER H	SWSW	8	40N	12E	3	03/29/1864
HOCKMEISTER H	SEW	8	40N	12E	3	03/29/1864
HOCKMEISTER H	NESW	8	40N	12E	3	03/29/1864
HOCKMEISTER H	SESW	8	40N	12E	3	03/29/1864
JENKINS JOHN	W2NE	8	40N	13E	3	10/19/1846
KINNEAR ARCHIBALD K	SEW	8	40N	13E	3	10/31/1845
LANFORD HIRAM	NESW	8	40N	13E	3	02/25/1841

Purchaser	Legal Description	Section	Township	Range	Meridian	Purchase
PIPER FRED	NWSE	8	40N	12E	3	03/29/1864
PIPER FRED	SESE	8	40N	12E	3	03/29/1864
PIPER FRED	NESE	8	40N	12E	3	03/29/1864
PIPER FRED	SWSE	8	40N	12E	3	03/29/1864
PRICE JEREMIAH	E2NW	8	40N	14E	3	10/16/1835
PRICE JEREMIAH	W2NE	8	40N	14E	3	10/16/1835
PRICE JEREMIAH	W2SE	8	40N	14E	3	10/16/1835
SMITH JEDEDIAH	SESW	8	40N	13E	3	08/03/1846
TAYLOR SOLOMON	E2NEFR	8	40N	14E	3	08/07/1835
THOMSON PATRICK	N2NW	8	40N	13E	3	01/02/1846
TOWNSEND JAMES	SESE	8	40N	13E	3	09/14/1844
TOWNSEND PHILIP	SEFRSIBL	8	40N	13E	3	07/16/1839
WHELPLEY JOHN	E2SE	8	40N	13E	3	02/17/1841
WILLE H	NENE	8	40N	12E	3	03/29/1864
WILLE H	NWNE	8	40N	12E	3	03/29/1864
WILLE H	NENW	8	40N	12E	3	03/29/1864
WILLE H	SWNE	8	40N	12E	3	03/29/1864
WILLE H	SENE	8	40N	12E	3	03/29/1864
WRIGHT TRUMAN G	W2NW	8	40N	14E	3	06/27/1835





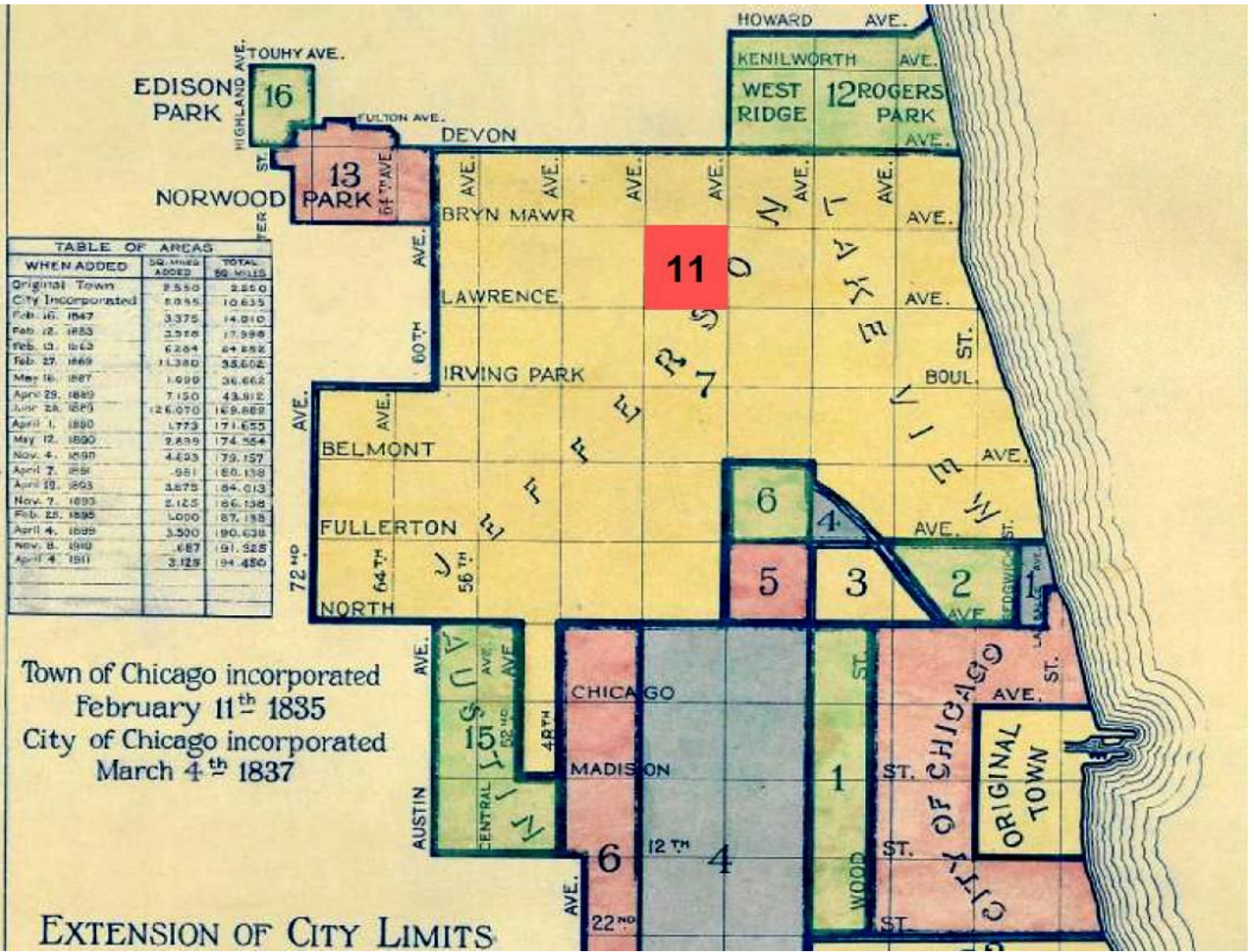
Purchaser	Legal Description	Section	Township	Range	Meridian	Purchase
ANDERSON SARAH	NWFR	9	40N	13E	3	02/17/1841
BALEMAN JOHN HENRY	NESW	9	40N	12E	3	08/22/1846
BALEMAN JOHN HENRY	NWSE	9	40N	12E	3	08/22/1846
BROWN JANE	SESE	9	40N	13E	3	02/05/1838
GILBERT ASHLEY	E2SEFR	9	40N	12E	3	07/13/1841
HOARD SAMUEL	W2SWFR	9	40N	12E	3	04/14/1846
HOARD SAMUEL	W2NWFR	9	40N	12E	3	04/14/1846
HOARD SAMUEL	E2NWFR	9	40N	12E	3	04/14/1846
MONTGOMERY WILLIAM	E2NE	9	40N	12E	3	11/11/1844
TOWNSEND JAMES	NEFR	9	40N	13E	3	02/11/1841
TOWNSEND JAMES	NWFR	9	40N	13E	3	11/27/1838
TOWNSEND JOHN	NESE	9	40N	13E	3	07/09/1839
TOWNSEND RICHARD	NEFR	9	40N	13E	3	02/11/1841
WENTWORTH ELIJAH	SWFR	9	40N	13E	3	02/17/1841
WENTWORTH ELIJAH	E2SW	9	40N	13E	3	09/24/1838
WENTWORTH ELIJAH	W2SE	9	40N	13E	3	09/24/1838
WENTWORTH ELIJAH	WFRSWFR	9	40N	13E	3	12/24/1838
WILLIAMSON JAMES	W2NE	9	40N	12E	3	11/11/1844
WILMANS LAMBERT	SWSEFR	9	40N	12E	3	07/22/1846
WILMANS LAMBERT	SESWFR	9	40N	12E	3	07/22/1846





Purchaser	Legal Description	Section	Township	Purchase
ANDERSON SUSAN	NE	10	40N	11/18/1834
ANDERSON SUSAN	NE	10	40N	11/18/1834
BRADLEY SIDNEY S	SW	10	40N	11/27/1838
ELLIS ERA M	NW	10	40N	02/06/1841
ELLIS WILLIAM	SWFR	10	40N	02/19/1841
KINYON JAMES	SEFR	10	40N	06/12/1841
OTHERT BETSY	SE	10	40N	06/04/1836
OTHERT JANE	SE	10	40N	06/04/1836
OTHERT JOHN	SE	10	40N	06/04/1836
OTHERT THOMAS	SE	10	40N	06/04/1836
SHERMAN NICHOLAS	E2NE	10	40N	02/19/1841
SHERMAN NICHOLAS	W2NE	10	40N	02/19/1841
WENTWORTH ELIJAH SEN	NW	10	40N	02/26/1835
WENTWORTH ELIJAH W	NE	10	40N	11/18/1834
WENTWORTH ELIJAM SEN	NW	10	40N	02/26/1835
WENTWORTH ZEBIAH W	NE	10	40N	11/18/1834







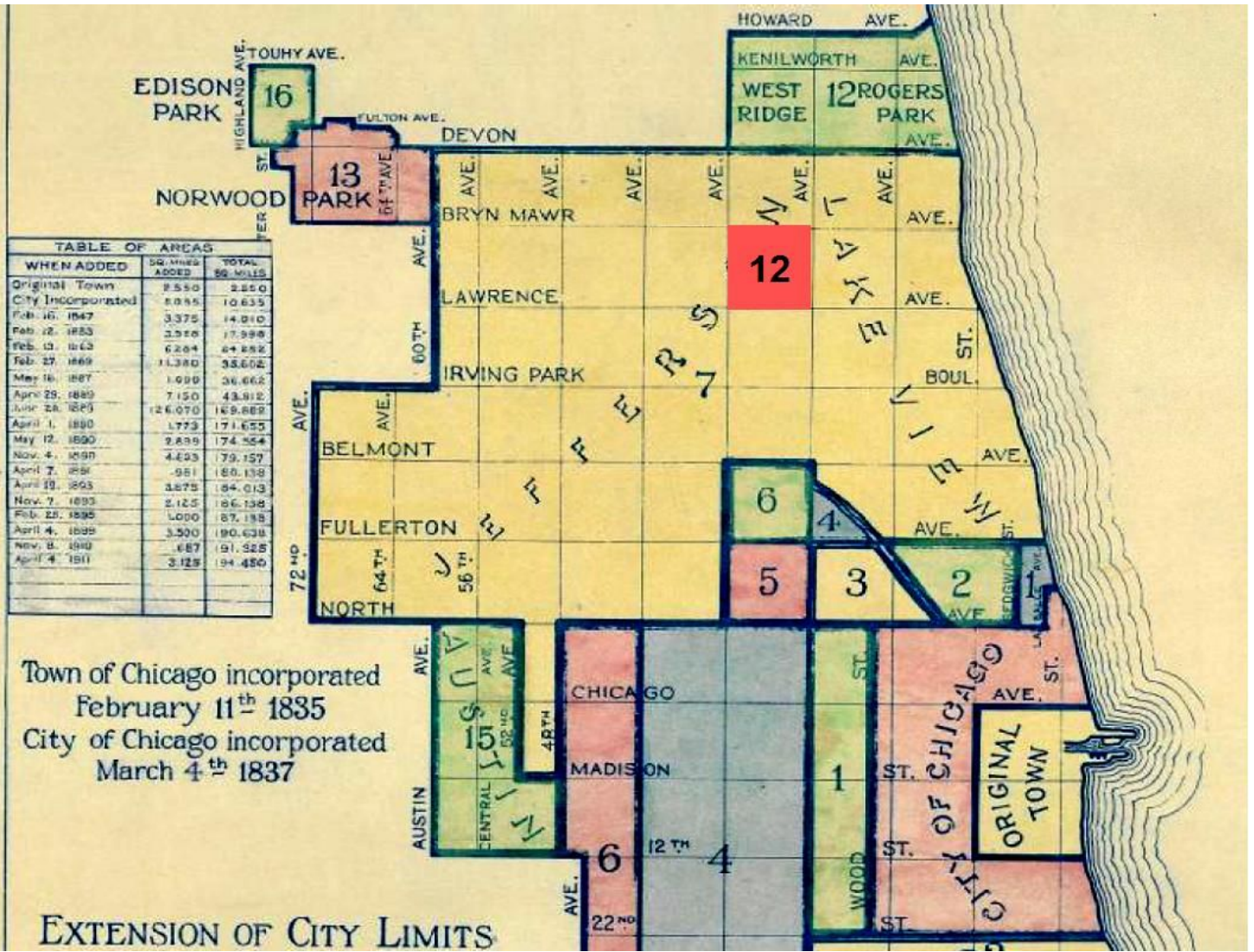
Purchaser	Legal Description	Section	Township	Range	Meridian	Purchase
BRAND ALEXANDER	W2SW	11	40N	12E	3	07/30/1846
BRAND ALEXANDER	E2SE	11	40N	12E	3	11/12/1844
BROWN JEREMIAH	SW	11	40N	13E	3	11/04/1834
BROWNEL JEREMIAH	SW	11	40N	13E	3	11/04/1834
CLARK JOHN K	SW	11	40N	13E	3	11/04/1834
CLARK JOHN R	SW	11	40N	13E	3	11/04/1834
CLEAVELAND HENRY W	E2NE	11	40N	13E	3	11/04/1834
CLEAVELAND HENRY W	E2NE	11	40N	13E	3	11/04/1834
COLEMAN GEORGE	E2NW	11	40N	12E	3	02/13/1841
COLEMAN GEORGE	NWNW	11	40N	12E	3	05/20/1846
COLEMAN GEORGE	SWNW	11	40N	12E	3	11/10/1845
FAY H R	SE	11	40N	13E	3	11/04/1834
FAY HARRISON K	SE	11	40N	13E	3	11/04/1834
KINGSTON J T	SE	11	40N	13E	3	11/04/1834
KINGSTON J T	SE	11	40N	13E	3	11/04/1834
KINGSTON JOHN T	SE	11	40N	13E	3	11/04/1834
MIDLER SARAH MARIA	E2SW	11	40N	12E	3	11/14/1845





Purchaser	Legal Description	Section	Township	Range	Meridian	Purchase
OSBOND DAVID	E2NW	11	40N	13E	3	11/17/1834
OSBOND HENRY	W2NE	11	40N	13E	3	11/17/1834
OSBORN DAVID	E2NW	11	40N	13E	3	11/17/1834
OSBORN HENDRY	W2NE	11	40N	13E	3	11/17/1834
PENNOYER JOHN	NE	11	40N	12E	3	02/13/1841
SMITH JEREMIAH	W2NW	11	40N	13E	3	10/03/1834
SMITH JEREMIAH	W2NW	11	40N	13E	3	10/03/1834
WILLIS HENRY	SWSE	11	40N	12E	3	02/18/1845
WILLIS HENRY	NWSE	11	40N	12E	3	11/27/1845







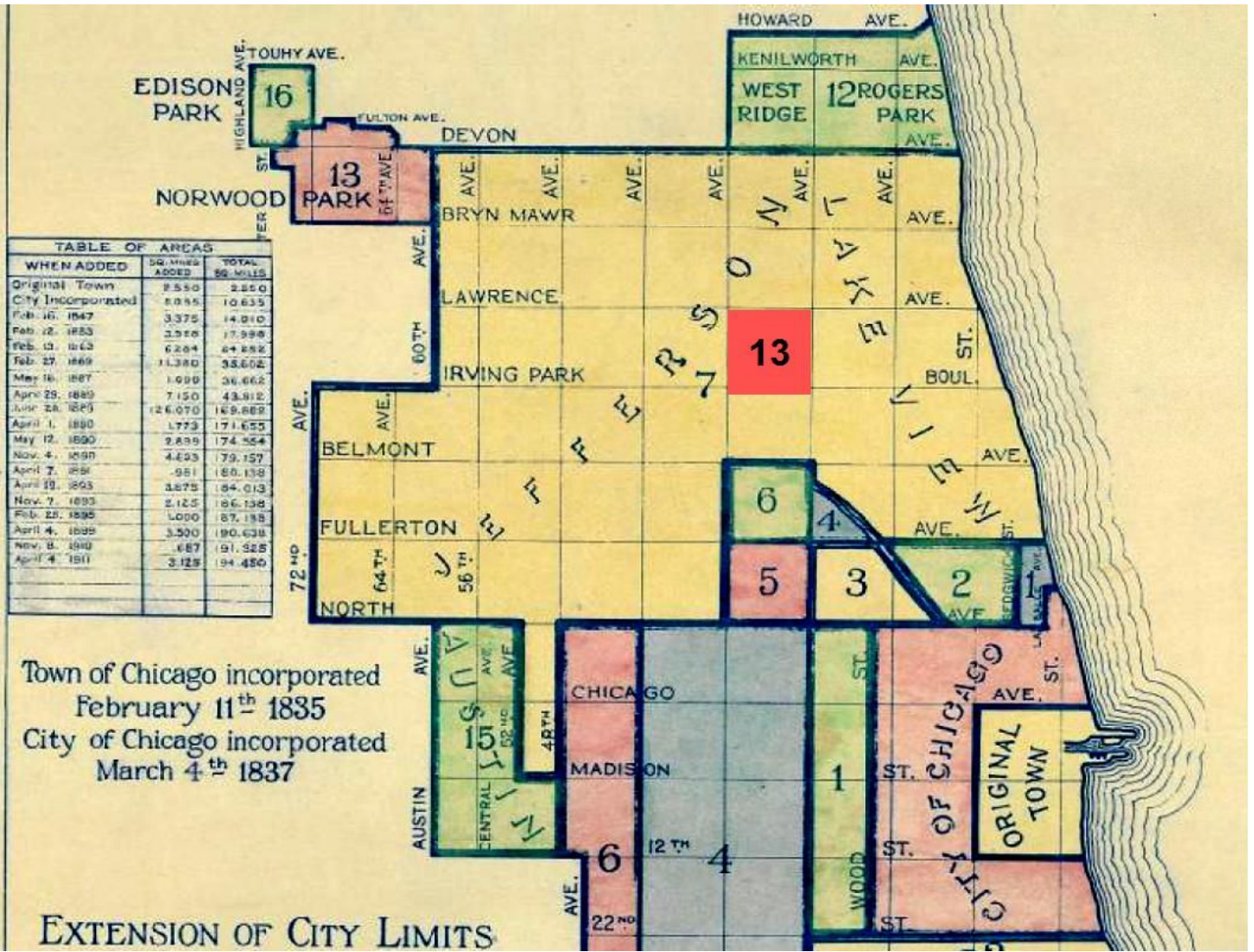
Purchaser	Legal Description	Section	Township	Range	Meridian	Purchase
ADAMS WILLIAM H	W2NW	12	40N	13E	3	09/27/1843
ADSIT JAMES M	NWSEPRA	12	40N	11E	3	02/23/1846
BISHOP WILLIAM H	E2NW	12	40N	12E	3	02/13/1841
BRAND ALEXANDER	SWSW	12	40N	12E	3	06/05/1846
CAMPBELL THOMAS H	NWSW	12	40N	12E	3	12/08/1847
DEAN LUCIUS B	W2SE	12	40N	12E	3	06/22/1846
DILL FRANK	SE	12	40N	13E	3	04/10/1835
DILL FRANK	SE	12	40N	13E	3	04/10/1835
DUNLAP M L	SESEPRA	12	40N	11E	3	05/20/1846
FOSTER JOHN H	E2NW	12	40N	13E	3	09/27/1843
FRANZEN JOHN	NW	12	40N	11E	3	12/20/1842
HARRIS JOHN	E2SE	12	40N	12E	3	01/22/1846
HOARD SAMUEL	NESEPRA	12	40N	11E	3	08/28/1846
HOPPENSTADT HENRY	W2SW	12	40N	11E	3	02/10/1843
KLINE JOHN	SESW	12	40N	12E	3	06/02/1846
LANDMEAR JOHN G	E2SW	12	40N	11E	3	02/10/1843
LANDMEAR JOHN GARRET	SWSEPRA	12	40N	11E	3	09/16/1845





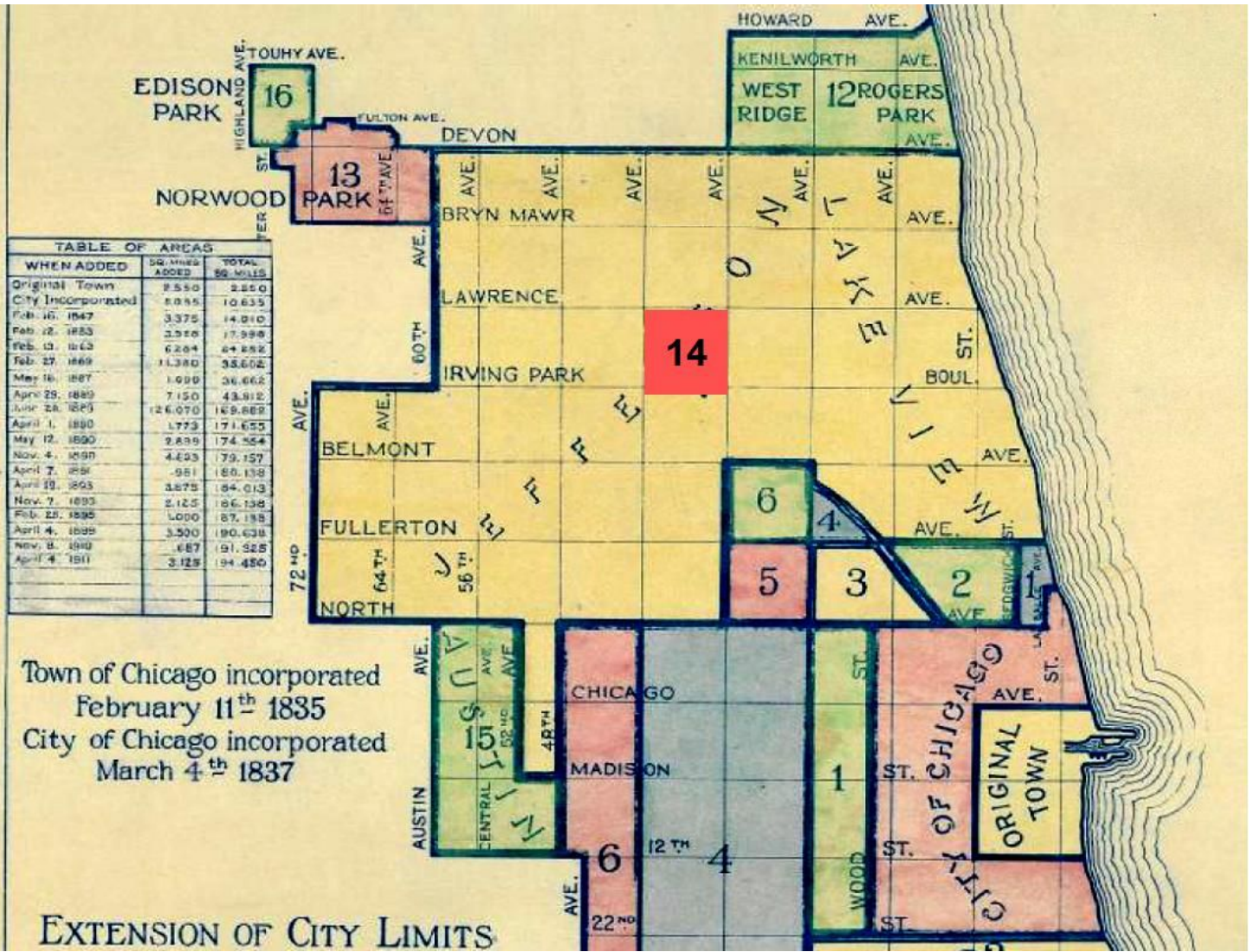
Purchaser	Legal Description	Section	Township	Range	Meridian	Purchase
NOBLE JOHN	SW	12	40N	13E	3	12/25/1834
NOBLE JOHN	SW	12	40N	13E	3	12/25/1834
PENNOYER JOHN	W2NW	12	40N	12E	3	02/13/1841
ROSE RUSSEL	NE	12	40N	13E	3	11/07/1834
ROSE RUSSEL	NE	12	40N	13E	3	11/07/1834
SCOFIELD HANNAH	NESW	12	40N	12E	3	03/08/1841
VOLBERDING HENRY	E2NEPRA	12	40N	11E	3	02/23/1846
VOLBERDING HENRY	W2NEPRA	12	40N	11E	3	02/23/1846
WARBRITTON WILLIAM	W2NE	12	40N	12E	3	02/13/1841
WARBRITTON WILLIAM	E2NE	12	40N	12E	3	02/22/1841



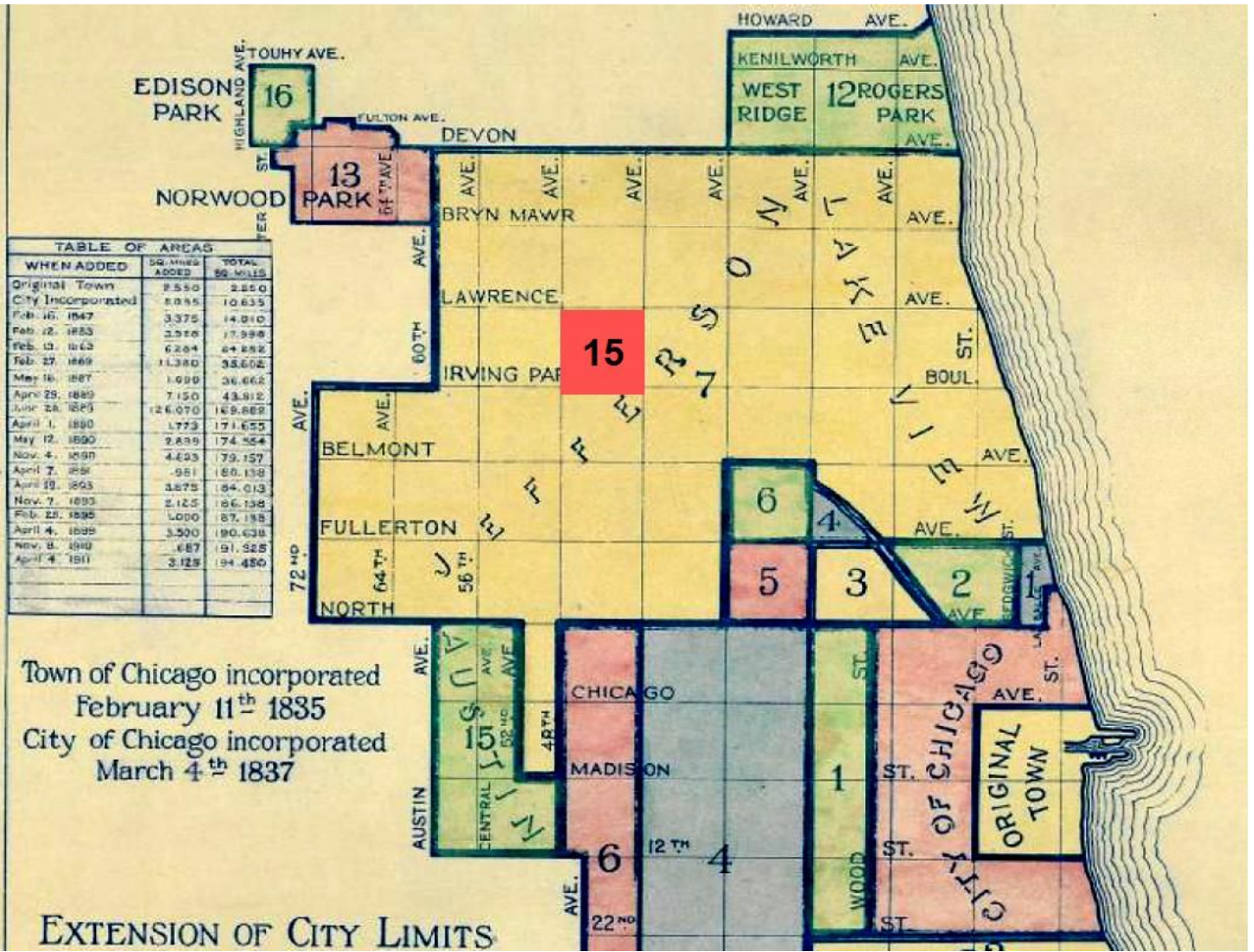


Purchaser	Legal Description	Section	Township	Range	Meridian	Purchase
CLARK JOHN	NW	13	40N	13E	3	10/26/1838
COBB S B	NWSE	13	40N	12E	3	01/21/1848
COGSWELL WILLIAM F	W2SE	13	40N	11E	3	02/10/1843
COGSWELL WILLIAM F	NESE	13	40N	11E	3	10/11/1844
COGSWELL WILLIAM F	SENE	13	40N	11E	3	10/11/1844
COGSWELL WILLIAM F	NENE	13	40N	11E	3	12/05/1845
COX DAVID	SE	13	40N	13E	3	04/27/1835
COX DAVID	SE	13	40N	13E	3	04/27/1835
COX DAVID	E2SW	13	40N	13E	3	11/27/1838
CURRY GEORGE	SWNW	13	40N	12E	3	10/18/1841
DENHAM REBECCA	NENE	13	40N	12E	3	06/12/1846
DIERKS JOHN H	W2NW	13	40N	11E	3	03/23/1843
DYER THOMAS	W2SW	13	40N	13E	3	11/28/1838
FRANCIS JOHN H	SW	13	40N	11E	3	05/20/1842
HARRIS JOHN	SESE	13	40N	12E	3	07/11/1846
HARRIS JOHN	SWSE	13	40N	12E	3	07/14/1846
HOARD SAMUEL	NESE	13	40N	12E	3	11/03/1846
HOARD SAMUEL	SENE	13	40N	12E	3	11/03/1846

Purchaser	Legal Description	Section	Township	Range	Meridian	Purchase
HUNTER E E	NE	13	40N	13E	3	11/15/1834
HUNTER EDWARD E	NE	13	40N	13E	3	11/15/1834
KLINE JOHN	E2NW	13	40N	12E	3	06/05/1846
KLINE JOHN	W2NEFR	13	40N	12E	3	06/05/1846
LEEG RACHEL	NE	13	40N	13E	3	11/15/1834
LEGG RACHEL	NE	13	40N	13E	3	11/15/1834
LEWIS ALLEN C	SEFRSIBL	13	40N	12E	3	10/14/1859
LEWIS ALLEN C	SEFRSIBL	13	40N	12E	3	10/14/1859
LEWIS ALLEN C	SEFR	13	40N	12E	3	10/14/1859
QUIRK CHARLES F	NWSW	13	40N	12E	3	05/23/1842
ROWLEY AARON D	NESW	13	40N	12E	3	11/14/1845
ROWLEY ALDRICK	SWSW	13	40N	12E	3	07/18/1843
ROWLEY JAMES	NWNW	13	40N	12E	3	01/22/1844
SCHWERTFEGER CHARLES	E2NW	13	40N	11E	3	07/08/1842
SCHWERTFEGER CHARLES	W2NE	13	40N	11E	3	07/08/1842
SMITH ABIAL	SESE	13	40N	11E	3	02/22/1845
TANNER LYMAN	SESW	13	40N	12E	3	11/13/1845
WADSWORTH JULIUS	W2SW	13	40N	13E	3	11/28/1838




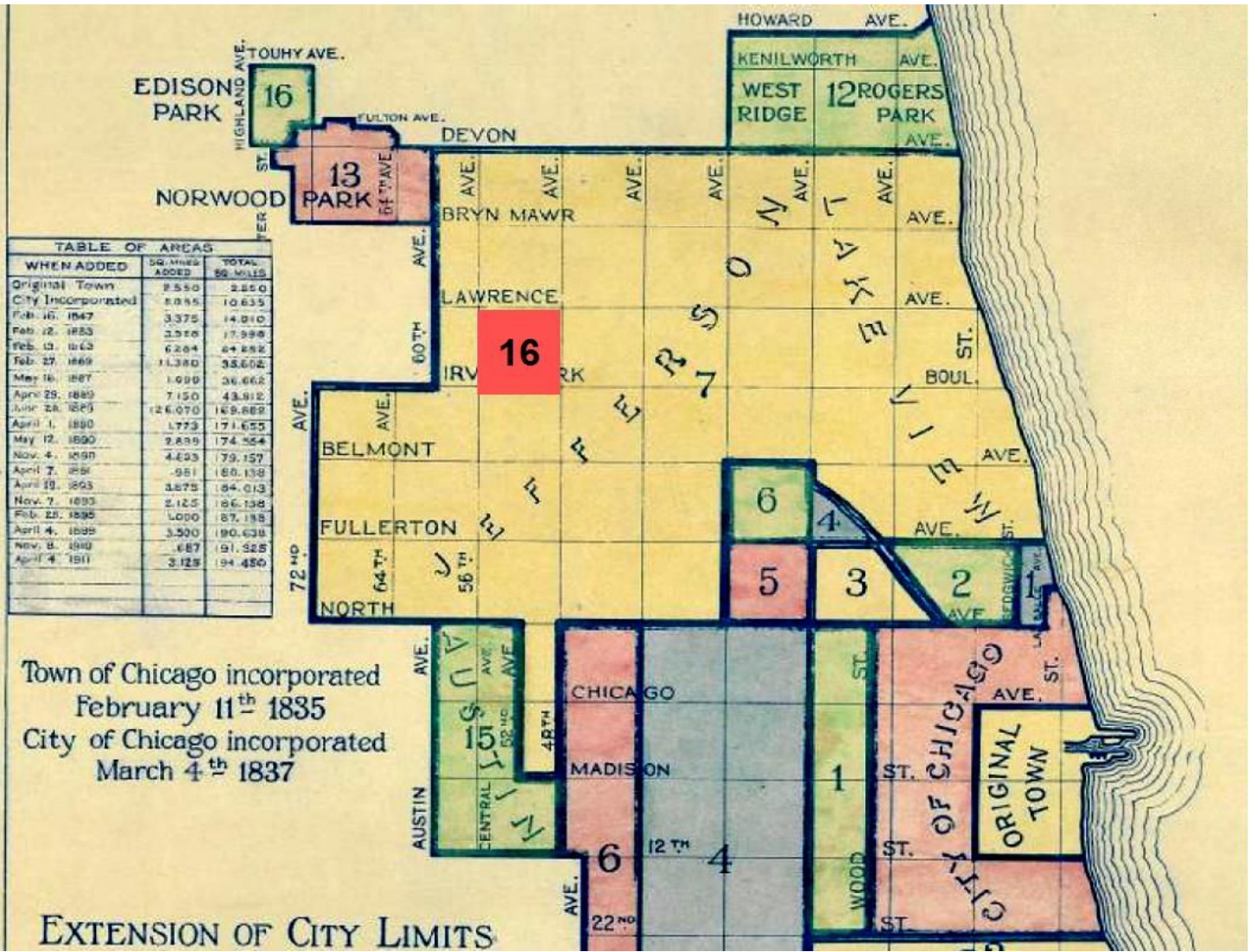
Purchaser	Legal Description	Section	Township	Purchase
ABBOTT SAMUEL	SW	14	40N	11/27/1838
BRAND ALEXANDER	SESE	14	40N	04/30/1846
CLARKE JOHN	NE	14	40N	11/27/1838
COLEMAN WILLIAM	NWNW	14	40N	01/15/1846
DYER THOMAS	SE	14	40N	11/27/1838
GREENWOOD JOHN	NW	14	40N	11/27/1838
HEWITT CYRUS	NENE	14	40N	09/29/1843
HOARD SAMUEL	SWNW	14	40N	09/15/1846
LOOSE JACOB G	NWSE	14	40N	12/08/1847
LOOSE JACOB G	SWFR	14	40N	12/08/1847
LOOSE JOSEPH B	SWFR	14	40N	12/08/1847
LOOSE JOSEPH B	NWSE	14	40N	12/08/1847
ROWLEY ALDRICK	SWSE	14	40N	01/24/1845
ROWLEY WILLIAM B	SENE	14	40N	11/14/1842
SMITH GEORGE W	NESE	14	40N	02/14/1846
SMITH GEORGE W	W2NEFR	14	40N	02/14/1846
WADSWORTH JULIUS	SE	14	40N	11/27/1838
WILLIS HENRY	NENW	14	40N	12/10/1846
WOOD PETER	SENW	14	40N	05/23/1842





Purchaser	Legal Description	Section	Township	Purchase
ABBOTT SAMUEL S	SE	15	40N	11/17/1838
BOWEN SYLVESTER	NE	15	40N	11/28/1838
DYER THOMAS	E2NW	15	40N	11/29/1838
EVERETT JOHN S	SWFR	15	40N	02/13/1841
GIBSON HIRAM L	W2NW	15	40N	11/29/1838
RUCKER EDWARD A	EFR	15	40N	01/24/1849
STRACHAN PATRICK	SW	15	40N	11/27/1838
WADSWORTH JULIUS	E2NW	15	40N	11/29/1838







Purchaser	Legal Description	Section	Township	Range	Meridian	Purchase
AHLVERS FREDERICK	E2NW	16	40N	12E	3	01/21/1845
BARLINGAMN JOEL	LOT6E2S2NW	16	40N	13E	3	08/14/1847
BARLINGAMN JOEL	LOT6S2SWNE	16	40N	13E	3	08/14/1847
BARNES HAMILTON	LOT9N2N2SE	16	40N	13E	3	09/07/1846
BERRY ALEXANDER A	W2SW	16	40N	12E	3	01/02/1845
BRUCE WILLIAM	LOT06	16	40N	14E	3	05/22/1855
BRUCE WILLIAM	LOT23	16	40N	14E	3	05/22/1855
BYINGTON ZINA	LOT10S2N2SE	16	40N	13E	3	11/12/1846
CARTER THOMAS B	LOT08	16	40N	14E	3	05/21/1855
CARTER THOMAS B	LOT21	16	40N	14E	3	05/21/1855
CLARKE MARY E	LOT5N2S2NW	16	40N	13E	3	09/07/1846
CLARKE MARY E	LOT5N2SWNE	16	40N	13E	3	09/07/1846
COOKSON CHARLES	LOT04	16	40N	14E	3	12/19/1854
COREY FRANCIS E	LOT12	16	40N	14E	3	11/29/1854
COREY FRANCIS E	LOT17	16	40N	14E	3	11/29/1854
COREY FRANCIS F	LOT11	16	40N	14E	3	04/14/1855
COREY FRANCIS F	LOT18	16	40N	14E	3	04/14/1855

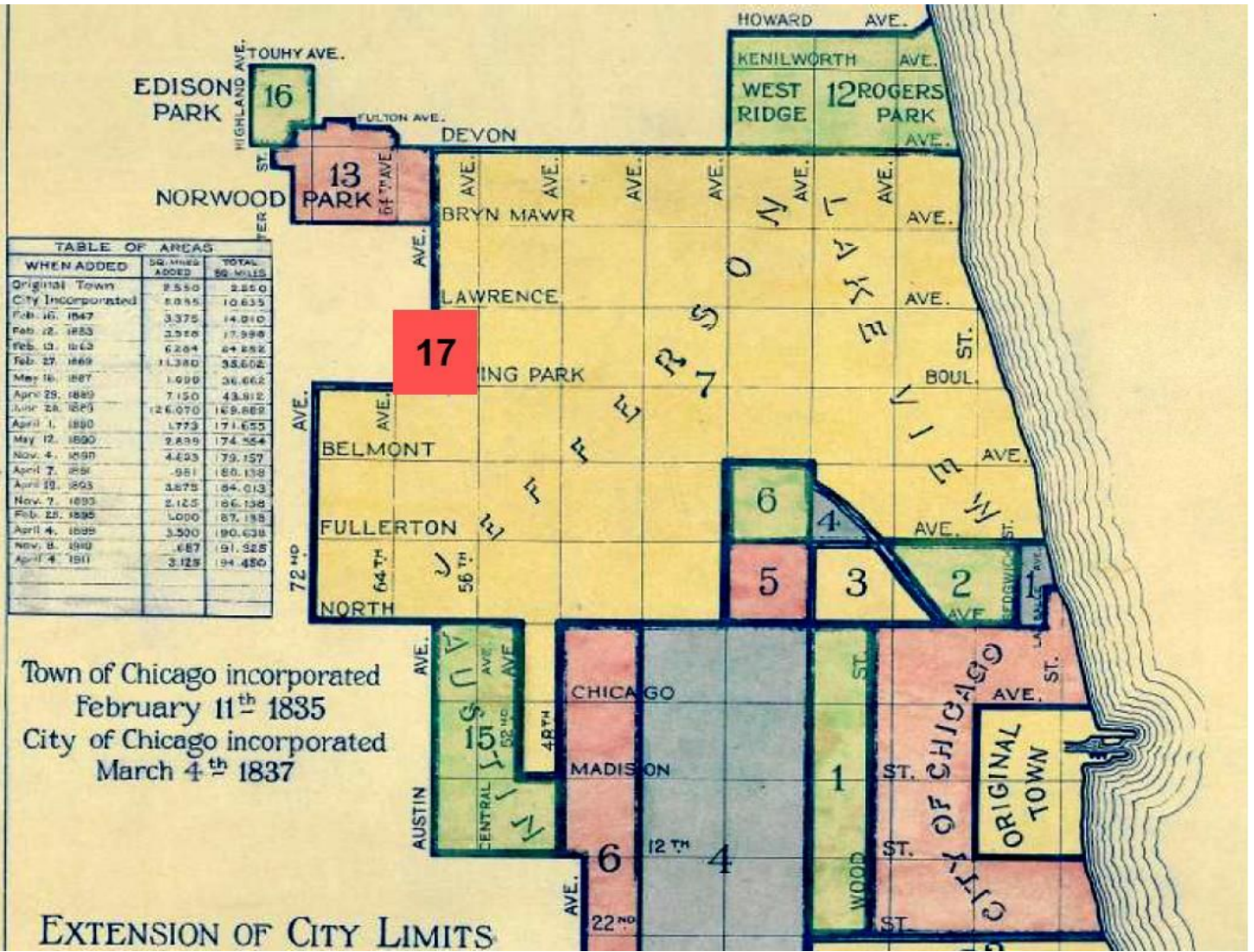




Purchaser	Legal Description	Section	Township	Range	Meridian	Purchase
DICKENSON CHESTER	LOT11N2S2SE	16	40N	13E	3	03/24/1847
FARRINGTON SAMUEL P	LOT22	16	40N	14E	3	05/22/1855
FARRINGTON SAMUEL P	LOT07	16	40N	14E	3	05/22/1855
FLEMMING ANDREW	LOT12N2NWNW	16	40N	13E	3	04/19/1842
FREIZE JOHN GERDE	W2NE	16	40N	12E	3	01/16/1845
GARR JOHN ROBERT	LOT8E2SE	16	40N	12E	3	07/23/1845
GILBERT ASHLEY	E2FRNE	16	40N	12E	3	01/02/1845
GROGH JOHN	LOT1E2NE	16	40N	13E	3	10/04/1845
HAYWOOD ELIZA	W2SE	16	40N	12E	3	01/02/1845
HENDERSON JOSEPH	LOT01	16	40N	14E	3	10/17/1854
HOPKINS BROOKMAN	LOT8E2SW	16	40N	13E	3	12/17/1847
JENKINS JOHN	LOT7W2SW	16	40N	13E	3	01/17/1848
KERFOOT SAMUEL H	LOT14	16	40N	14E	3	10/17/1854
KERFOOT SAMUEL H	LOT15	16	40N	14E	3	11/20/1854
LAMBERT GARRETT	LOT4W2NW	16	40N	12E	3	04/07/1845
LYNN WILLIAM	LOT6E2SW	16	40N	12E	3	02/12/1845
MAURER DAVID	LOT1E2NE	16	40N	13E	3	10/04/1845



Purchaser	Legal Description	Section	Township	Range	Meridian	Purchase
MILLER HENRY G	LOT9	16	40N	14E	3	05/21/1855
MILLER HENRY G	LOT20	16	40N	14E	3	05/21/1855
PHILLIPS THEODORE F	LOT10	16	40N	14E	3	05/05/1855
PHILLIPS THEODORE F	LOT19	16	40N	14E	3	05/05/1855
POLLARD JOHN K	LOT2	16	40N	14E	3	05/22/1855
POLLARD JOHN K	LOT3	16	40N	14E	3	05/22/1855
RICE SHUTHELAH M	L4S2NWNW	16	40N	13E	3	12/01/1846
RICE SHUTHELAH M	L4S2NENW	16	40N	13E	3	12/01/1846
RILEY JAMES N	LOT2NWNE	16	40N	13E	3	07/17/1847
ROHRER SAMUEL	N2SWVOID	16	40N	12E	3	12/05/1843
SIM THOMAS	LOT16	16	40N	14E	3	10/24/1854
SIM THOMAS	LOT13	16	40N	14E	3	10/24/1854
SMITH B	LOT2	16	40N	14E	3	05/22/1855
WENTWORTH ELIJAH SEN	LOT3N2NWNW	16	40N	13E	3	04/19/1842
WILLIAMS JOHN C	LOT24	16	40N	14E	3	05/23/1855
WILLIAMS JOHN C	LOT5	16	40N	14E	3	05/23/1855





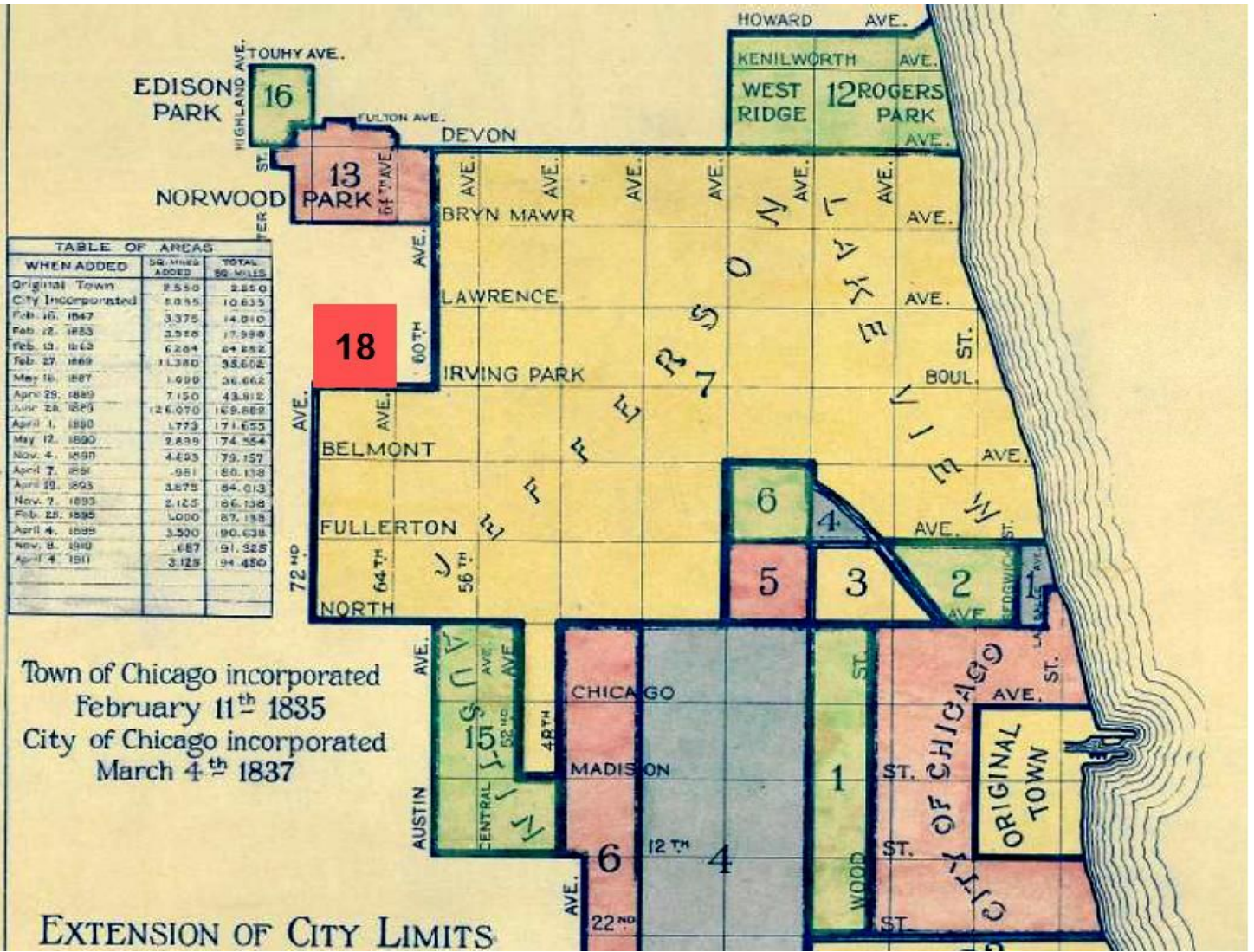
Purchaser	Legal Description	Section	Township	Range	Meridian	Purchase
ANDREWS WILLIAM	E2SE	17	40N	14E	3	06/27/1835
BARNES HAMILTON	W2SE	17	40N	13E	3	08/07/1846
BUTTERFIELD JUSTIN	E2SW	17	40N	14E	3	06/27/1835
BUTTERFIELD JUSTIN	W2SW	17	40N	14E	3	06/27/1835
BYINGTON HIRAM S	NWNE	17	40N	13E	3	05/04/1846
CLARKE MARY E	NWNIBL	17	40N	13E	3	08/07/1846
CLARKE MARY E	NWSIBL	17	40N	13E	3	08/07/1846
CLARKE MARY E	W2SW	17	40N	13E	3	08/07/1846
DICKINSON CYRUS P	SWNE	17	40N	13E	3	01/14/1846
DUNLOP ROBERT L	SENE	17	40N	12E	3	11/03/1845
DUNLOP ROBERT S	SWNW	17	40N	12E	3	07/10/1846
HITCHCOCK SYLVESTER	W2SE	17	40N	14E	3	06/27/1835
HUSTED JOHN D	SESW	17	40N	12E	3	06/23/1846
HUSTED JOHN D	W2SW	17	40N	12E	3	06/23/1846
JACKSON WILLIAM B	NFRNENIBL	17	40N	13E	3	08/07/1846
KINYON JAMES H	NESW	17	40N	12E	3	02/28/1846
KINYON JAMES H	NWSE	17	40N	12E	3	06/12/1841
KINYON JAMES H	SWSE	17	40N	12E	3	09/19/1845





Purchaser	Legal Description	Section	Township	Range	Meridian	Purchase
LIND SYLVESTER	E2SE	17	40N	13E	3	11/15/1845
LONG JAMES	N2NW	17	40N	12E	3	10/26/1847
LOYD JOHN M	E2NE	17	40N	13E	3	12/22/1845
RHINES HENRY	E2NW	17	40N	14E	3	06/27/1835
RHINES HENRY	W2NW	17	40N	14E	3	06/27/1835
RUSSELL JACOB	E2NE	17	40N	14E	3	06/27/1835
SALISBURY ALVIN	SESE	17	40N	12E	3	01/27/1845
SALISBURY ALVIN	NESE	17	40N	12E	3	01/30/1845
SALISBURY SAMANTHA	NE	17	40N	12E	3	04/08/1847
SHRIGLEY JOHN	W2NE	17	40N	14E	3	06/27/1835
SPOONER RENSELAR A	E2SW	17	40N	13E	3	06/15/1846




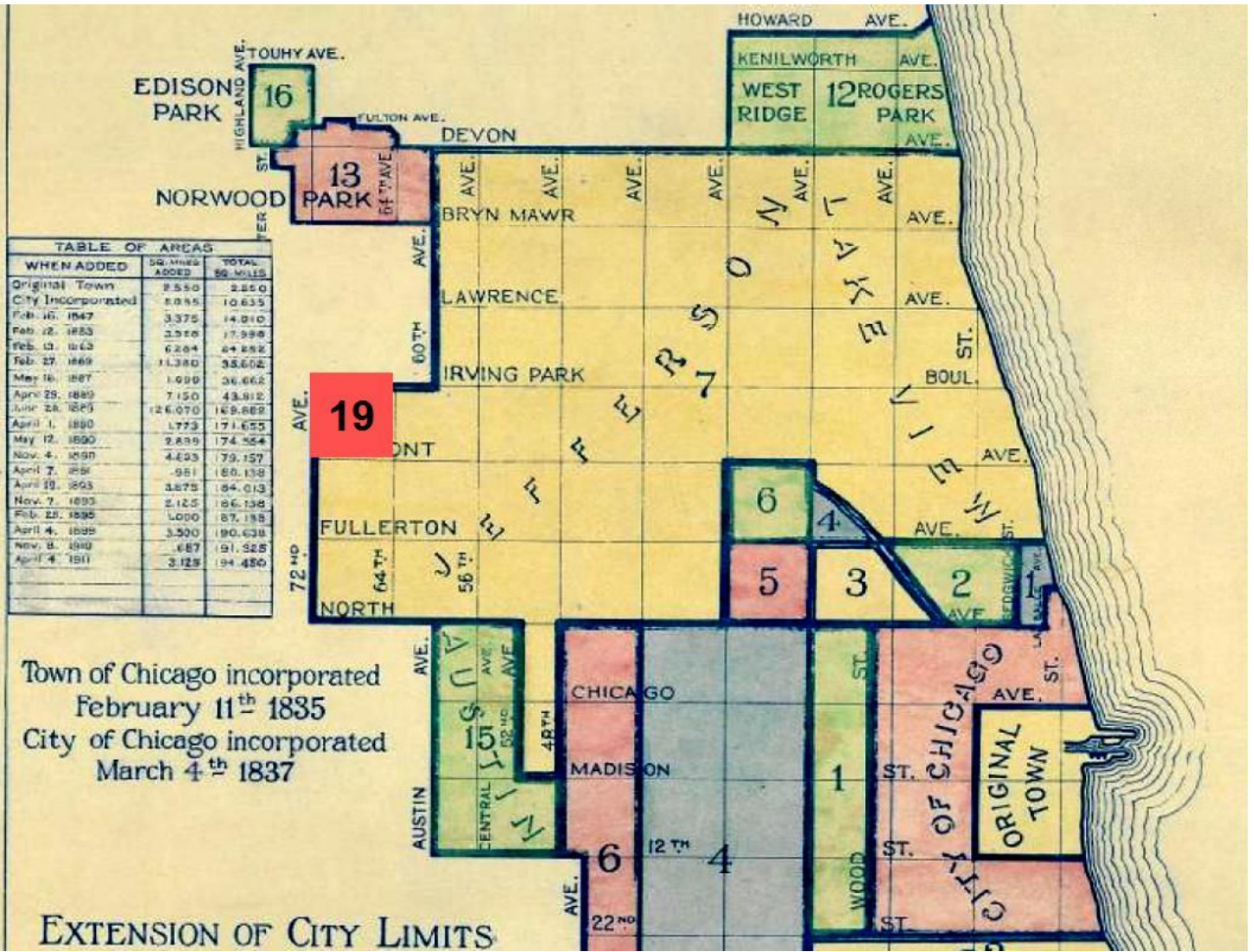


Purchaser	Legal Description	Section	Township	Range	Meridian	Purchase
BAILEY ERASTUS	NWNE	18	40N	12E	3	10/16/1846
BALL CHARLES	LOT2NW	18	40N	13E	3	01/28/1845
BALL CHARLES	N2LOT1NW	18	40N	13E	3	02/26/1845
BAYRES JAMES	S2LOT1NW	18	40N	13E	3	02/01/1844
DUNLAP MATHIAS L	E2SE	18	40N	12E	3	01/03/1845
DUNLAP MATHIAS L	SWFR	18	40N	12E	3	02/13/1841
DUNLAP MATHIAS L	N2NWFR	18	40N	12E	3	05/06/1846
DUNLAP MATHIAS L	S2NWFR	18	40N	12E	3	05/25/1842
DUNLAP MATHIAS L	SWNE	18	40N	12E	3	10/02/1841
DUNLAP MENZO	NWSE	18	40N	12E	3	09/23/1846
DUNLAP MENZO	NWSE	18	40N	12E	3	10/24/1842
DYER THOMAS	SFR2	18	40N	13E	3	11/27/1838
KNIGHT MINOR	NEFR	18	40N	13E	3	11/29/1838
LEGG ISAAC	SW	18	40N	14E	3	05/29/1835
LONG JAMES	E2NE	18	40N	12E	3	10/26/1847
NICHOLS GEORGE	E2SE	18	40N	14E	3	06/27/1835
NICHOLS GEORGE	W2SE	18	40N	14E	3	06/27/1835



Purchaser	Legal Description	Section	Township	Range	Meridian	Purchase
REED THOMAS	W2NW	18	40N	14E	3	06/27/1835
SHAVE JOS C	NWFRNIBLSE	18	40N	13E	3	05/20/1846
SMITH GUSTANUS G	SWNWFR	18	40N	13E	3	02/23/1841
SMITH ISREAL S	E2NEFR	18	40N	13E	3	02/17/1841
SMITH ISREAL S	NWNE	18	40N	13E	3	03/11/1844
TUCKER ALEXANDER H	NE	18	40N	14E	3	06/27/1835
WADSWORTH JULIUS	SFR2	18	40N	13E	3	11/27/1838
WOODLE ALLEN	E2NW	18	40N	14E	3	08/28/1835



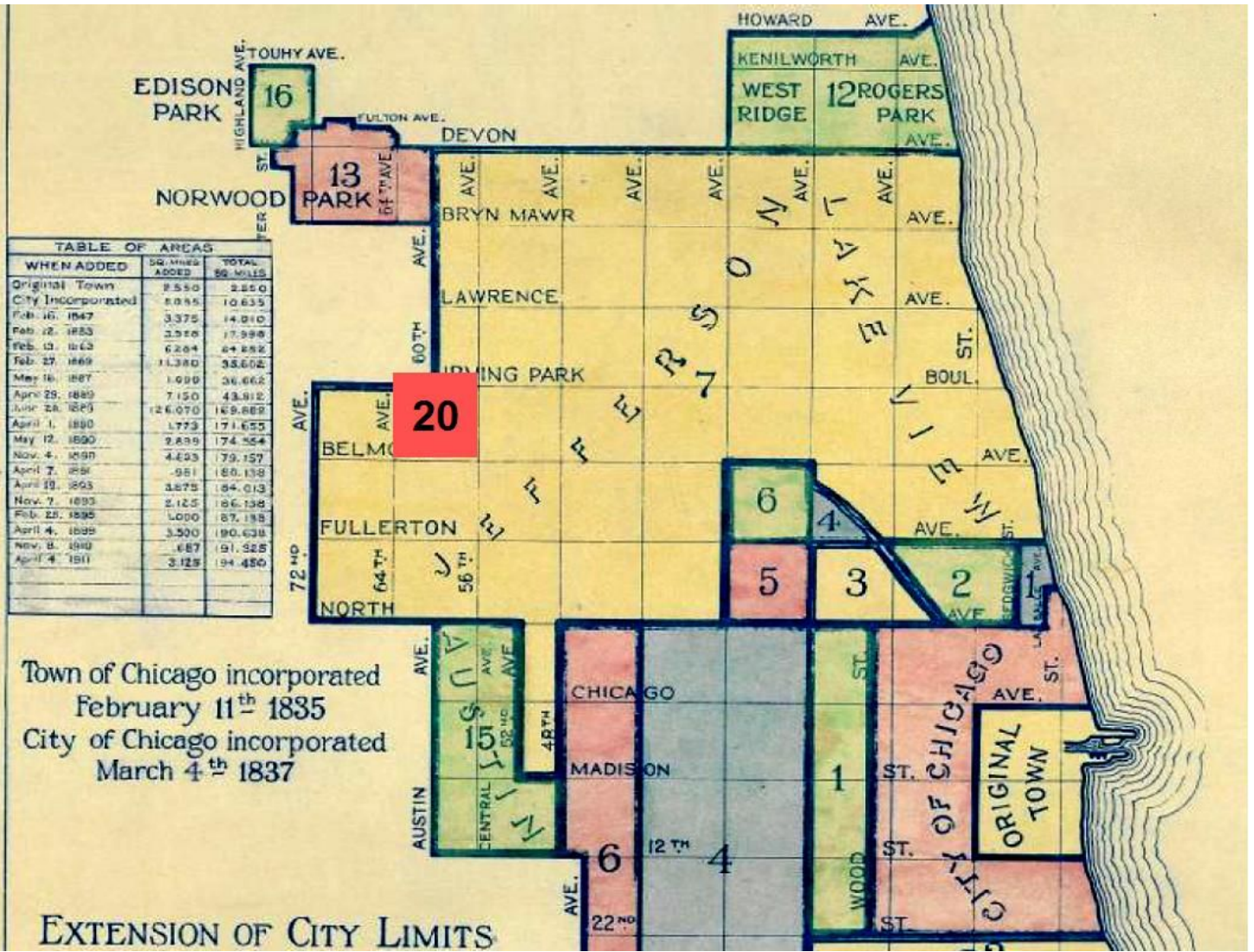




Purchaser	Legal Description	Section	Township	Range	Meridian	Purchase
BUSH JOHN B	NESE	19	40N	12E	3	12/10/1845
CLARKE WILLIAM H	SE	19	40N	13E	3	11/27/1838
CORLEW ALBERT	S2SWFR	19	40N	12E	3	02/22/1841
DIRKS JOHN HENRY	E2NE	19	40N	12E	3	12/01/1841
DUN HENRY	NWFR	19	40N	12E	3	02/15/1841
DYER THOMAS	NFR2	19	40N	13E	3	11/27/1838
FRANCIS BARNEY H	W2SE	19	40N	12E	3	02/13/1841
FRANZE BERNARD H	W2NE	19	40N	12E	3	06/14/1841
FRANZEN JOHN H	SESE	19	40N	12E	3	02/20/1844
KILLICK JAMES E	W2SW	19	40N	13E	3	11/28/1838
LESERMAN DIDERICH	N2SWFR	19	40N	12E	3	12/06/1842
OGDEN WILLIAM B	SESW	19	40N	14E	3	05/10/1850
OGDEN WILLIAM B	NWSW	19	40N	14E	3	05/10/1850
OGDEN WILLIAM B	NESW	19	40N	14E	3	05/10/1850
OGDEN WILLIAM B	SWSE	19	40N	14E	3	05/10/1850
OGDEN WILLIAM B	NWSE	19	40N	14E	3	05/10/1850
OGDEN WILLIAM B	SWSW	19	40N	14E	3	05/10/1850



Purchaser	Legal Description	Section	Township	Range	Meridian	Purchase
BUSH JOHN B	NESE	19	40N	12E	3	12/10/1845
OGDEN WILLIAM B	NENE	19	40N	14E	3	05/14/1850
OGDEN WILLIAM B	SWNW	19	40N	14E	3	05/14/1850
OGDEN WILLIAM B	NWNW	19	40N	14E	3	05/14/1850
OGDEN WILLIAM B	NENW	19	40N	14E	3	05/14/1850
OGDEN WILLIAM B	NWNE	19	40N	14E	3	05/14/1850
OGDEN WILLIAM B	SENE	19	40N	14E	3	05/14/1850
TUPPER CHESTER	E2SW	19	40N	13E	3	11/28/1838
TURNER J	SWNE	19	40N	14E	3	05/14/1850
TURNER JOHN	NESE	19	40N	14E	3	05/10/1849
TURNER JOHN	SESE	19	40N	14E	3	05/10/1849
TURNER JOHN	E2SE	19	40N	14E	3	05/10/1850
TURNER L	SWNE	19	40N	14E	3	05/14/1850
TURNER LEIGHTON	E2SE	19	40N	14E	3	05/10/1849
TURNER LIGHTON	NESE	19	40N	14E	3	05/10/1849
TURNER LIGHTON	SESE	19	40N	14E	3	05/10/1849
TURNER WILLIAM	SENE	19	40N	14E	3	05/14/1850
WADSWORTH JULIUS	NFR2	19	40N	13E	3	11/27/1838





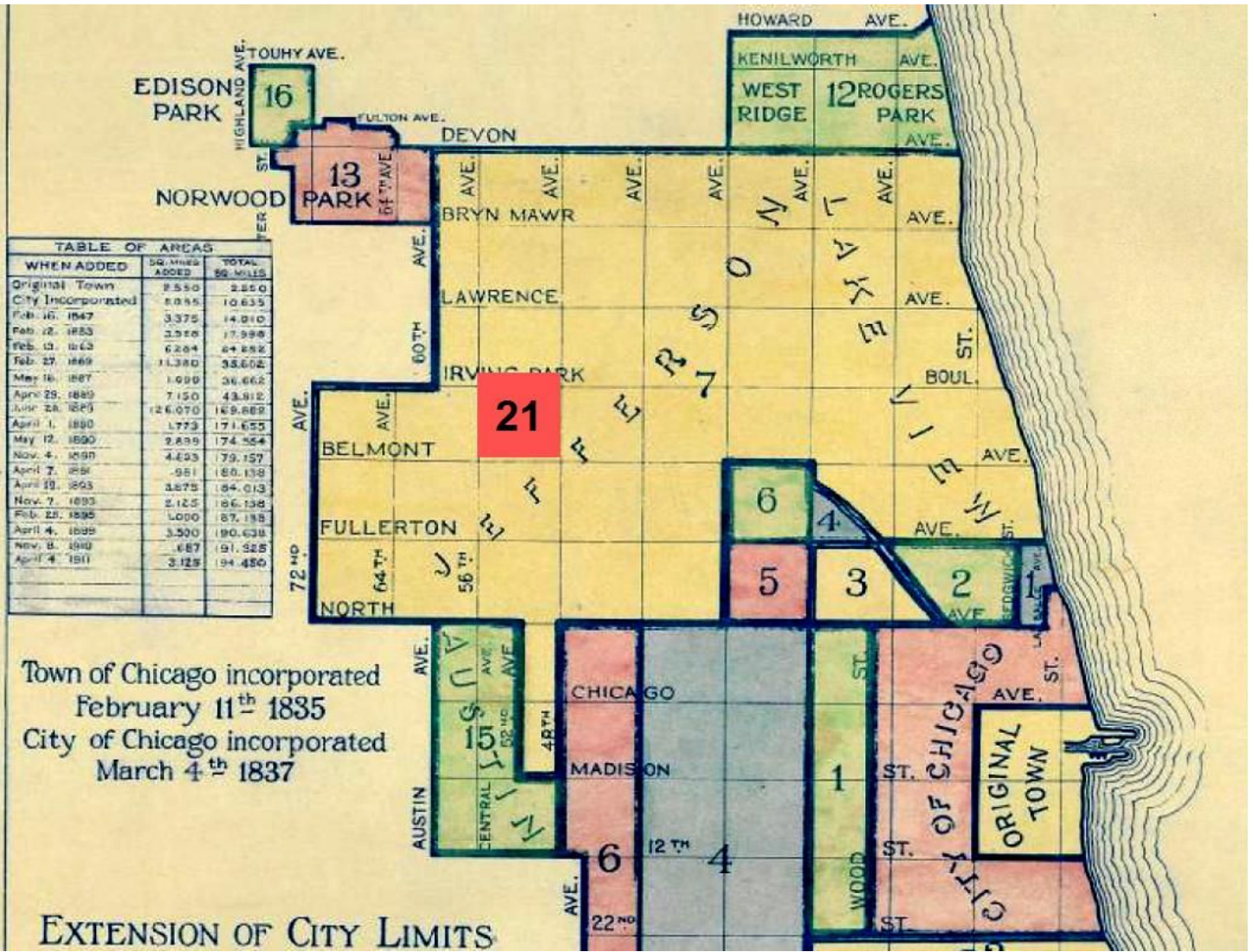
Purchaser	Legal Description	Section	Township	Range	Meridian	Purchase
BEERE CHRIS	NWNW	20	40N	12E	3	03/29/1864
BEERE CHRIS	SWNW	20	40N	12E	3	03/29/1864
BENSON WILLIAM	NW	20	40N	13E	3	11/27/1838
BIGELER CHRIST	NWNE	20	40N	12E	3	03/29/1864
BIGELER CHRIST	SWNE	20	40N	12E	3	03/29/1864
BILSLAND WILLIAM	E2NE	20	40N	14E	3	06/11/1835
BOYER JOHN K	SE	20	40N	14E	3	06/13/1835
BUTTERFIELD JENNY	SE	20	40N	14E	3	06/13/1835
CHAPIN CHER J	N2NE	20	40N	13E	3	11/17/1845
FOSS CHRISTIAN	NENE	20	40N	12E	3	03/29/1864
FOSS CHRISTIAN	SENE	20	40N	12E	3	03/29/1864
HARTMAN H	SWSE	20	40N	12E	3	03/29/1864
HARTMAN H	NESE	20	40N	12E	3	03/29/1864
HARTMAN H	NWSE	20	40N	12E	3	03/29/1864
KING TUTHILL	SW	20	40N	13E	3	11/27/1838
KOLZE F	SWSW	20	40N	12E	3	03/29/1864
KOLZE F	NWSW	20	40N	12E	3	03/29/1864





Purchaser	Legal Description	Section	Township	Range	Meridian	Purchase
LIND SYLVESTER	S2NE	20	40N	13E	3	11/18/1845
MCCONNELL EDWARD	W2NW	20	40N	14E	3	06/27/1835
RHINES HENRY	SW	20	40N	14E	3	06/12/1835
ROSENBERG H	SESE	20	40N	12E	3	03/29/1864
RUNGE H	SESW	20	40N	12E	3	03/29/1864
RUNGE H	NESW	20	40N	12E	3	03/29/1864
RUNGE HENRY	NENW	20	40N	12E	3	03/29/1864
RUNGE HENRY	SESW	20	40N	12E	3	03/29/1864
TAYLOR EDMUND D	W2NE	20	40N	14E	3	06/27/1835
WEEKS COLE	E2NW	20	40N	14E	3	06/13/1835
WILDER NATHANIEL P	SE	20	40N	13E	3	12/03/1845








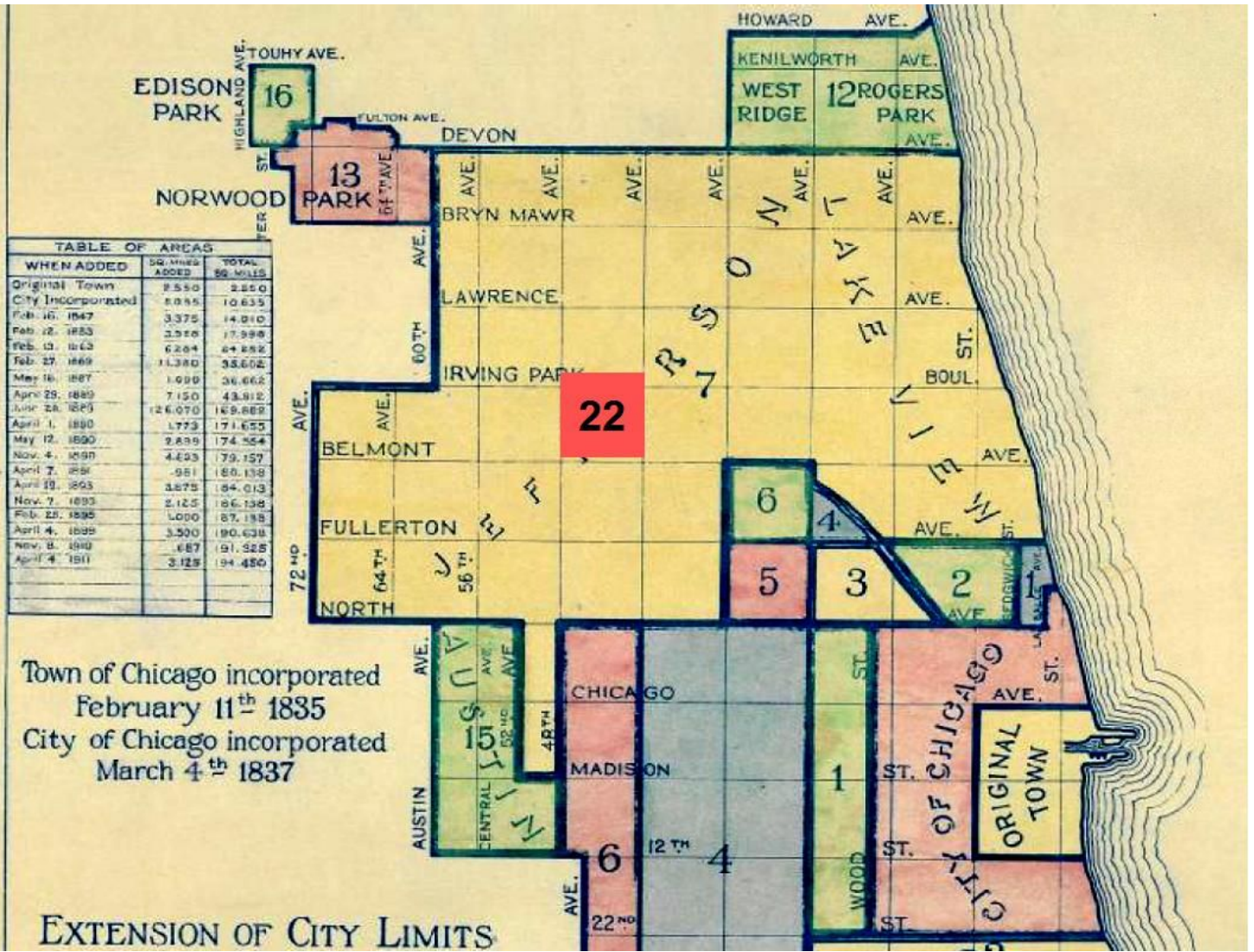
Purchaser	Legal Description	Section	Township	Range	Meridian	Purchase
ARMSTRONG WILLIAM R	SE	21	40N	13E	3	11/03/1838
BLANCHARD FRANCIS G	W2SW	21	40N	13E	3	11/28/1838
DRAPER W	SENE	21	40N	12E	3	03/29/1864
DUNLAP GEORGE	SWNE	21	40N	12E	3	03/29/1864
DYER THOMAS	NE	21	40N	13E	3	11/28/1838
HAYWARD R	NWNE	21	40N	12E	3	03/29/1864
HUNDLEY E E	NWFR	21	40N	14E	3	05/14/1852
HUNDLEY E E	W2SWFR	21	40N	14E	3	05/14/1852
HUNDLEY E E	E2SWFR	21	40N	14E	3	05/14/1852
KIRCHOFF H	SESW	21	40N	12E	3	03/29/1864
KIRCHOFF H	SWSE	21	40N	12E	3	03/29/1864
KIRCHOFF H	NWSE	21	40N	12E	3	03/29/1864
KIRCHOFF H	NESW	21	40N	12E	3	03/29/1864
KULPH GEORGE	NWNW	21	40N	12E	3	03/29/1864
KULPH GEORGE	SWNW	21	40N	12E	3	03/29/1864
LYMER WILLIAM	NENW	21	40N	12E	3	03/29/1864
LYNN WILLIAM	SENW	21	40N	12E	3	03/29/1864






Purchaser	Legal Description	Section	Township	Range	Meridian	Purchase
MARTIN CHARLES	NESE	21	40N	12E	3	03/29/1864
MARTIN CHARLES	SESE	21	40N	12E	3	03/29/1864
ROSENBERG H	NENE	21	40N	12E	3	03/29/1864
SCHMIDT F	SWSW	21	40N	12E	3	03/29/1864
SCHMIDT F	NWSW	21	40N	12E	3	03/29/1864
SLEIGHT JOHN	E2SW	21	40N	13E	3	12/16/1844
SLEIGHT JOHN	NW	21	40N	13E	3	12/16/1844
WADSWORTH JULIUS	NE	21	40N	13E	3	11/28/1838

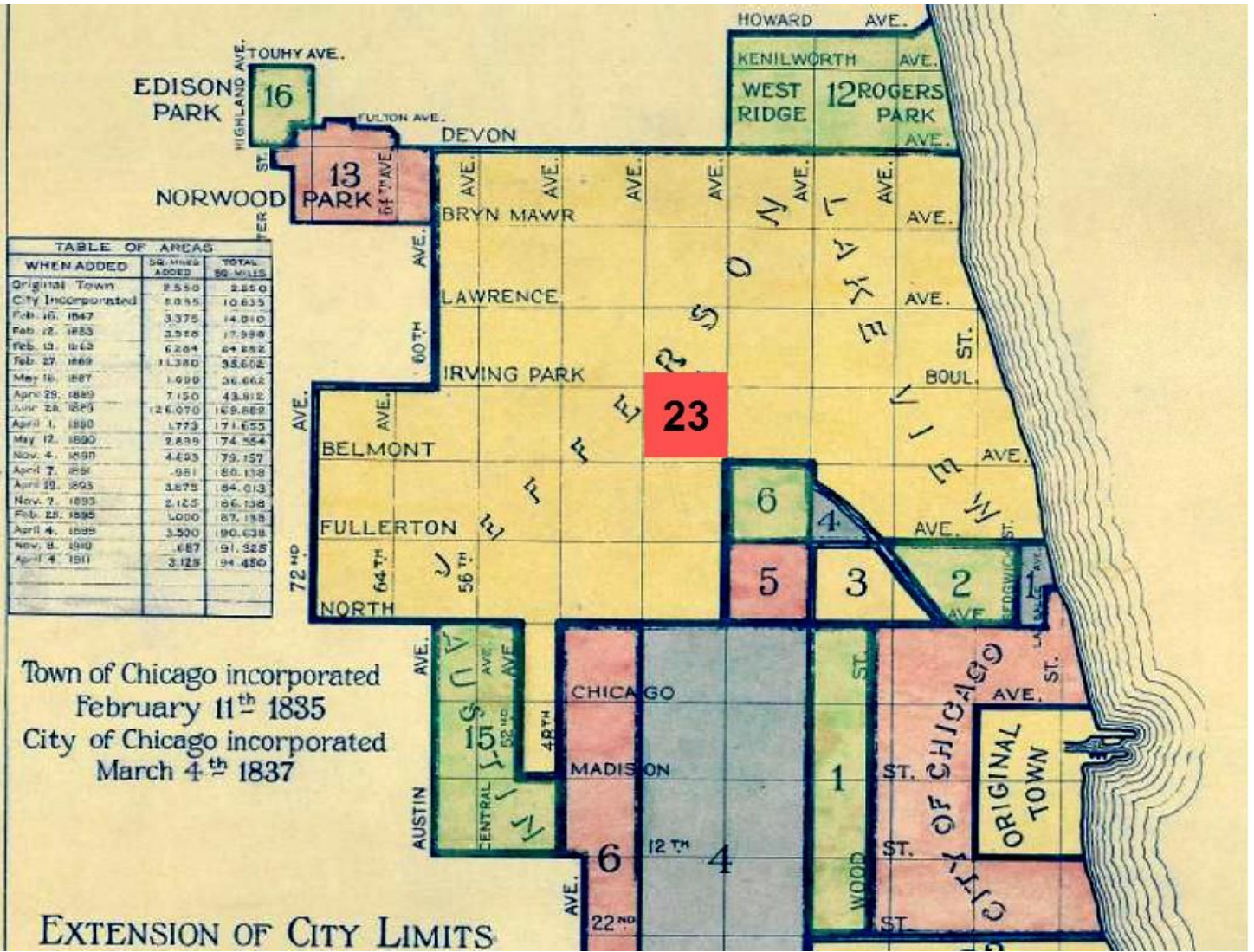






Purchaser	Legal Description	Section	Township	Purchase
AIKIN SAMUEL	NE	22	40N	11/21/1838
BEGGS STEPHEN R	E2NW	22	40N	10/24/1838
BOYER VALENTINE A	SWSWFR	22	40N	03/24/1846
LOWE SAMUEL J	E2SW	22	40N	11/27/1838
MATHEWS JAMES	NE	22	40N	11/21/1838
MORSE LEONARD L	W2NW	22	40N	10/24/1838
RUCES CATHARINE	NWSW	22	40N	05/15/1846
STRACHAN PATRICK	W2SW	22	40N	11/27/1838
TREVETT OLIVER	NWFR	22	40N	02/13/1841
VOICE WILLIAM	E2SWFR	22	40N	02/13/1841
VOICE WILLIAM	SEFR	22	40N	02/13/1841
WARNER JOSIAH S	SE	22	40N	11/17/1838

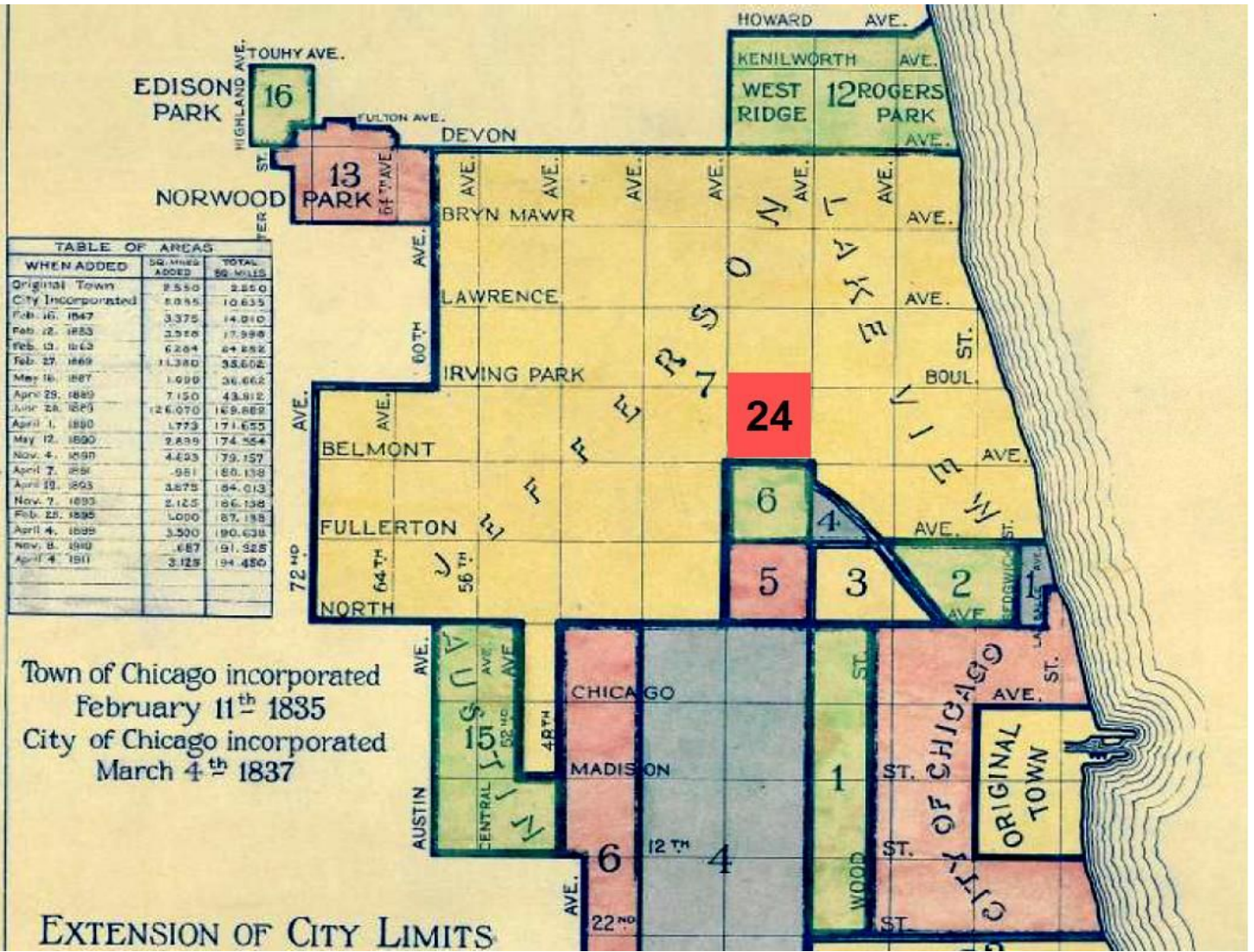






Purchaser	Legal Description	Section	Township	Purchase
BICKERDIKE JOSEPH	NE	23	40N	11/27/1838
BRAND ALEXANDER	SWNE	23	40N	09/19/1846
COBB WILLIAM	W2SE	23	40N	11/27/1838
DEIDEN JACOB	NWFR	23	40N	11/24/1845
ELSTON DANIEL	E2SE	23	40N	11/27/1838
KNOTT ANN	WFRSEFRNIBL	23	40N	11/05/1846
KNOTT THOMAS	W2NWRRIM	23	40N	04/24/1846
LOVETT JOSEPH	SEFRNIBL	23	40N	04/05/1836
MERRICK JACOB B	SW	23	40N	11/27/1838
NAPER JAMES	NENE	23	40N	02/15/1845
SAYRE WILLIAM E	SWFR	23	40N	03/03/1303
STRACHEN PATRICK	NW	23	40N	11/27/1838
TANNER VOLNEY	SENE	23	40N	03/04/1846
TANNER VOLNEY	EFRSEFRNIBL	23	40N	12/18/1845

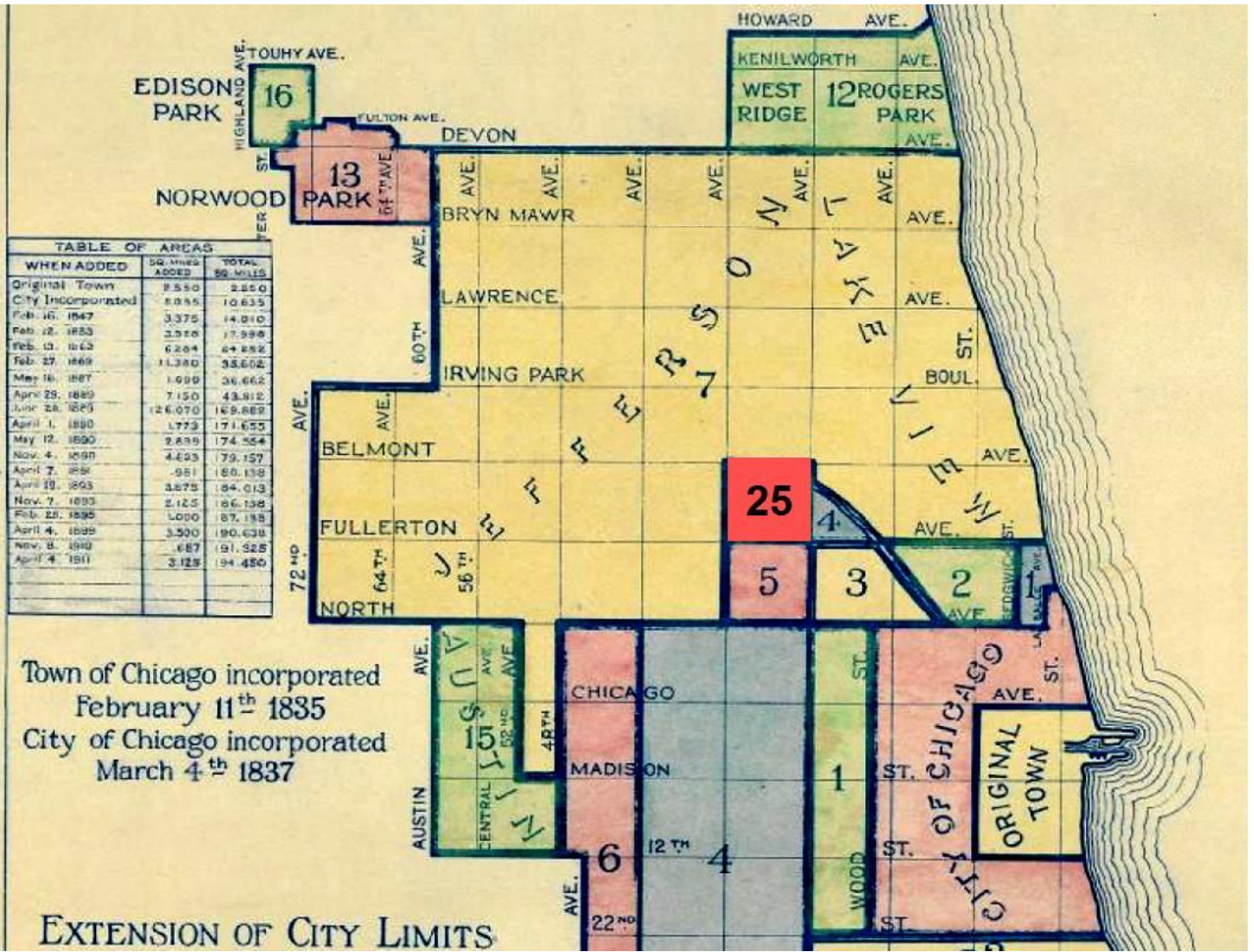






Purchaser	Legal Description	Section	Township	Purchase
BICKERDIKE RICHARD	SW	24	40N	09/03/1838
BICKERDIKE RICHARD	SE	24	40N	11/04/1834
BICKERDIKE RICHARD J	SE	24	40N	11/04/1834
BICKERDIKE RICHARD S	SE	24	40N	11/04/1834
DUNLAP MATHIAS L	FRNW	24	40N	07/29/1850
DUNLAP MATHIAS L	SE	24	40N	07/29/1850
DUNLAP MATHIAS L	SWFR	24	40N	07/29/1850
KENZIE JOHN H	E2NW	24	40N	11/27/1838
KENZIE JOHN H	W2NW	24	40N	11/27/1838
LABAR EDWIN R	FRE2	24	40N	07/29/1850
LABAR EDWIN R	FRW2	24	40N	07/29/1850
LABAR EDWIN R	FRNE	24	40N	07/29/1850
NAPER JAMES	W2NWFR	24	40N	02/15/1841
NAPER JAMES	E2NW	24	40N	06/13/1845
NAPIER JAMES	NFSW	24	40N	10/26/1841
NOBLE MARK JR	NE	24	40N	05/31/1836
NOBLE MARK SEN	NE	24	40N	05/31/1836
TANNER VOLNEY	NFRNENIBL	24	40N	06/17/1845

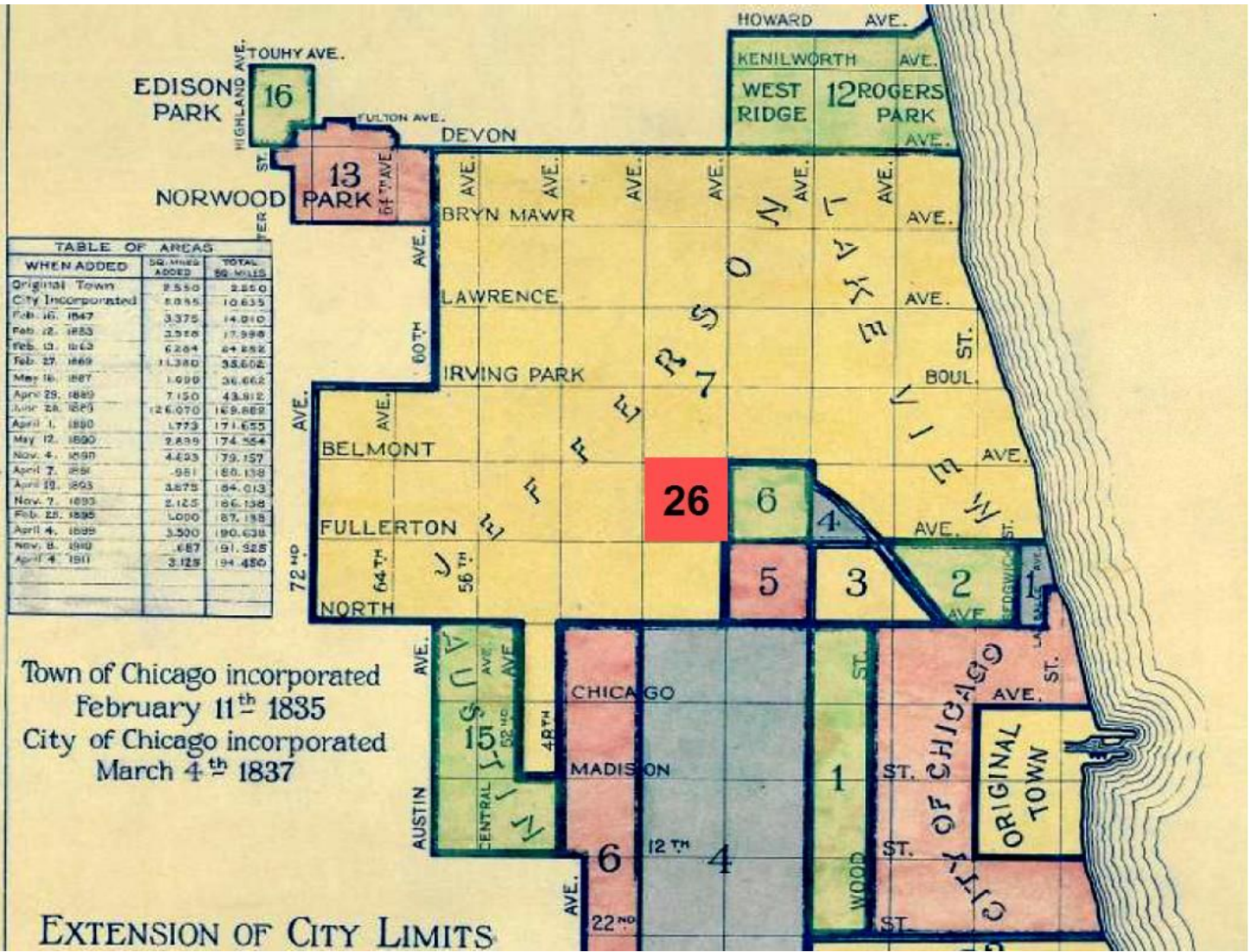






Purchaser	Legal Description	Section	Township	Purchase
ADAMS MARIA	SE	25	40N	11/27/1838
BERRY WIND	W2SW	25	40N	06/17/1836
CHURCH BENJAMIN	NW	25	40N	11/27/1838
CLOUD HENRY	E2SW	25	40N	06/17/1836
HOOPER WILLIAM	E2NE	25	40N	05/13/1835
HOOPER WILLIAM	E2NE	25	40N	05/13/1835
LOVETT JOSEPH	W2NW	25	40N	04/05/1836
MERRIFIELD HENRY	E2NEVOID	25	40N	04/10/1835
MERRIFIELD JAMES	W2NE	25	40N	04/27/1835
MERRIFIELD JAMES	W2NE	25	40N	04/27/1835
REES JAMES H	E2SW	25	40N	03/31/1836
REES JAMES H	SE	25	40N	03/31/1836
STEEL ASCHBELL	E2NW	25	40N	03/31/1836
STEEL ASCHBELL	NE	25	40N	03/31/1836
TAYLOR CHARLES	W2SW	25	40N	01/06/1836

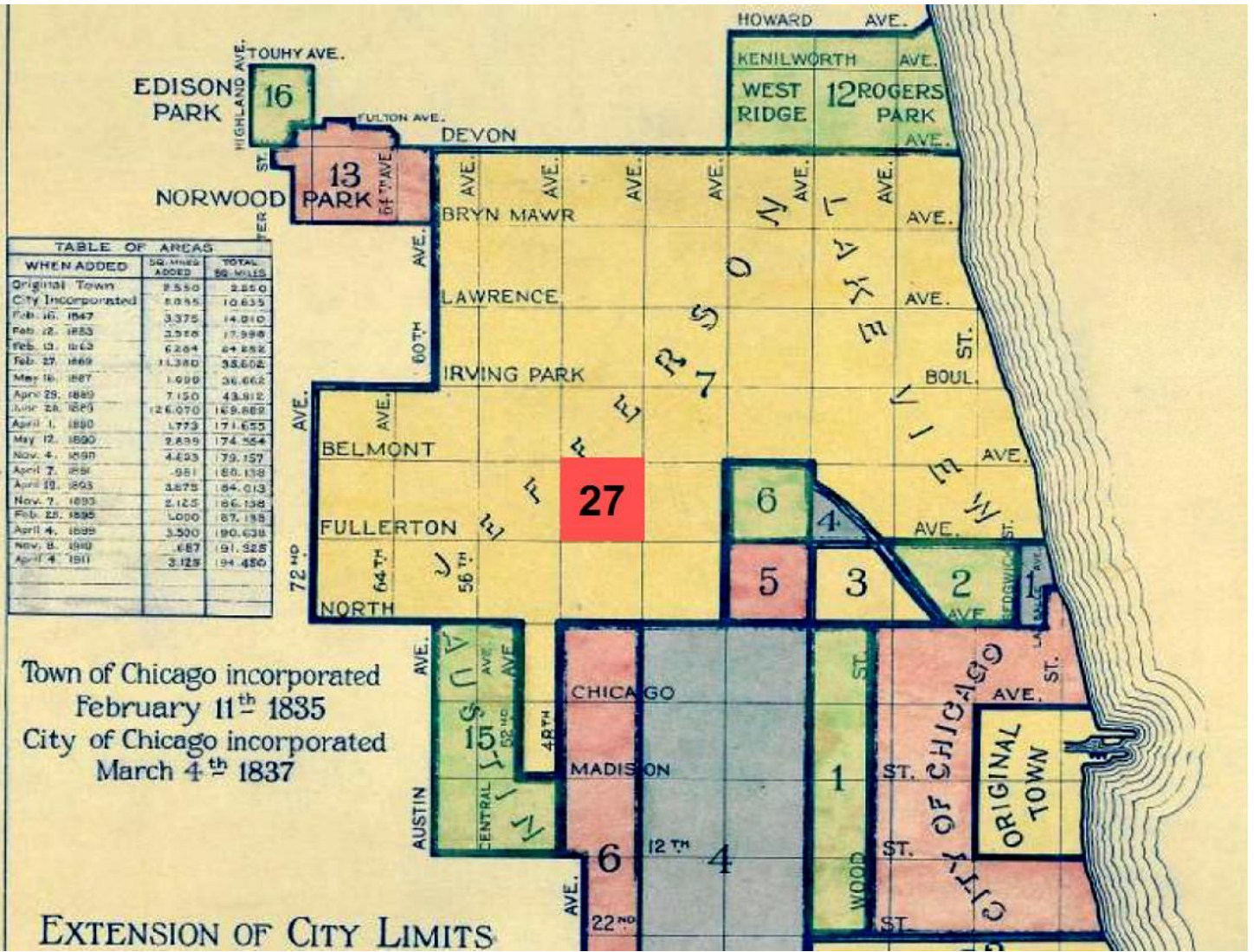







Purchaser	Legal Description	Section	Township	Purchase
CHEVALIER PIERRE	E2SE	26	40N	06/17/1836
DAVLIN JOHN	NW	26	40N	11/27/1838
DYER THOMAS	W2SE	26	40N	11/27/1838
JONES ROBERT	E2SE	26	40N	06/25/1835
JONES ROBERT	W2SE	26	40N	06/25/1835
MILLER WILLIAM T	W2SW	26	40N	11/27/1838
MORRISON ALEXANDER	NE	26	40N	11/27/1838
RUSSELL JOHN B F	NEFR	26	40N	06/08/1836
WADSWORTH JULIUS	E2SW	26	40N	11/27/1838
WALKER J	SW	26	40N	12/23/1834
WALKER JESSE	NWFR	26	40N	01/25/1835
WALKER JESSE	SW	26	40N	12/23/1834
WEED E	SW	26	40N	12/23/1834
WEED EDMUND	SW	26	40N	12/23/1834

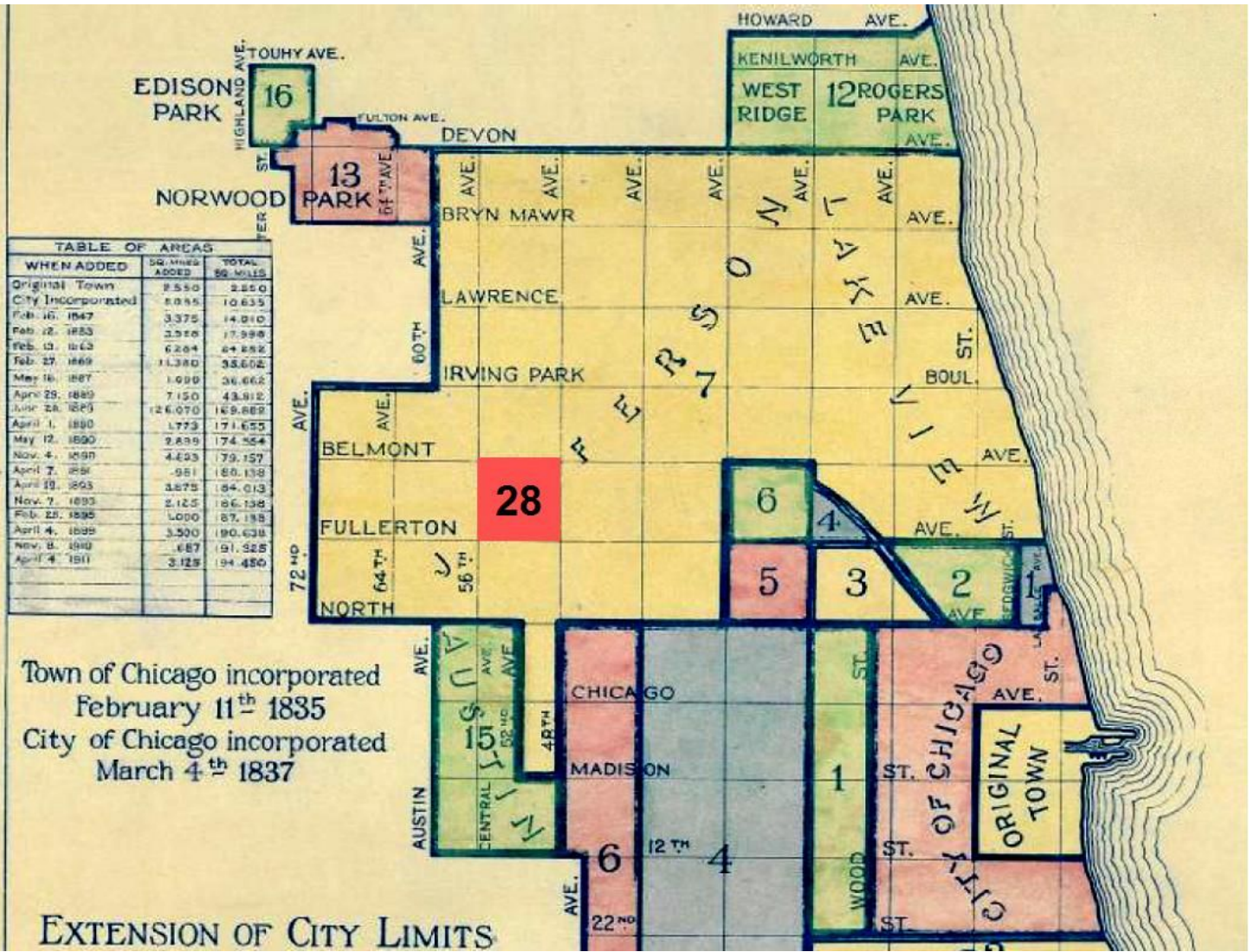






Purchaser	Legal Description	Section	Township	Purchase
BOYER VALENTINE	W2NW	27	40N	12/30/1845
EVERETT DAVID	E2NW	27	40N	02/13/1841
EVERETT DAVID	NEFR	27	40N	02/13/1841
FERGUSON ALEXANDER	SW	27	40N	11/27/1838
SPENCER ALEXANDER	SEFR	27	40N	02/13/1841
SPENCER SAMUEL	SW	27	40N	02/13/1841
TALLEY ALFRED M	W2SE	27	40N	11/27/1838
USTICK SUSAN M	E2SE	27	40N	11/27/1838
WALL EDMUND	SEFR	27	40N	06/25/1835
WARNER THEODORE	NW	27	40N	11/27/1838
WILSON WILLIAM	NE	27	40N	11/28/1838







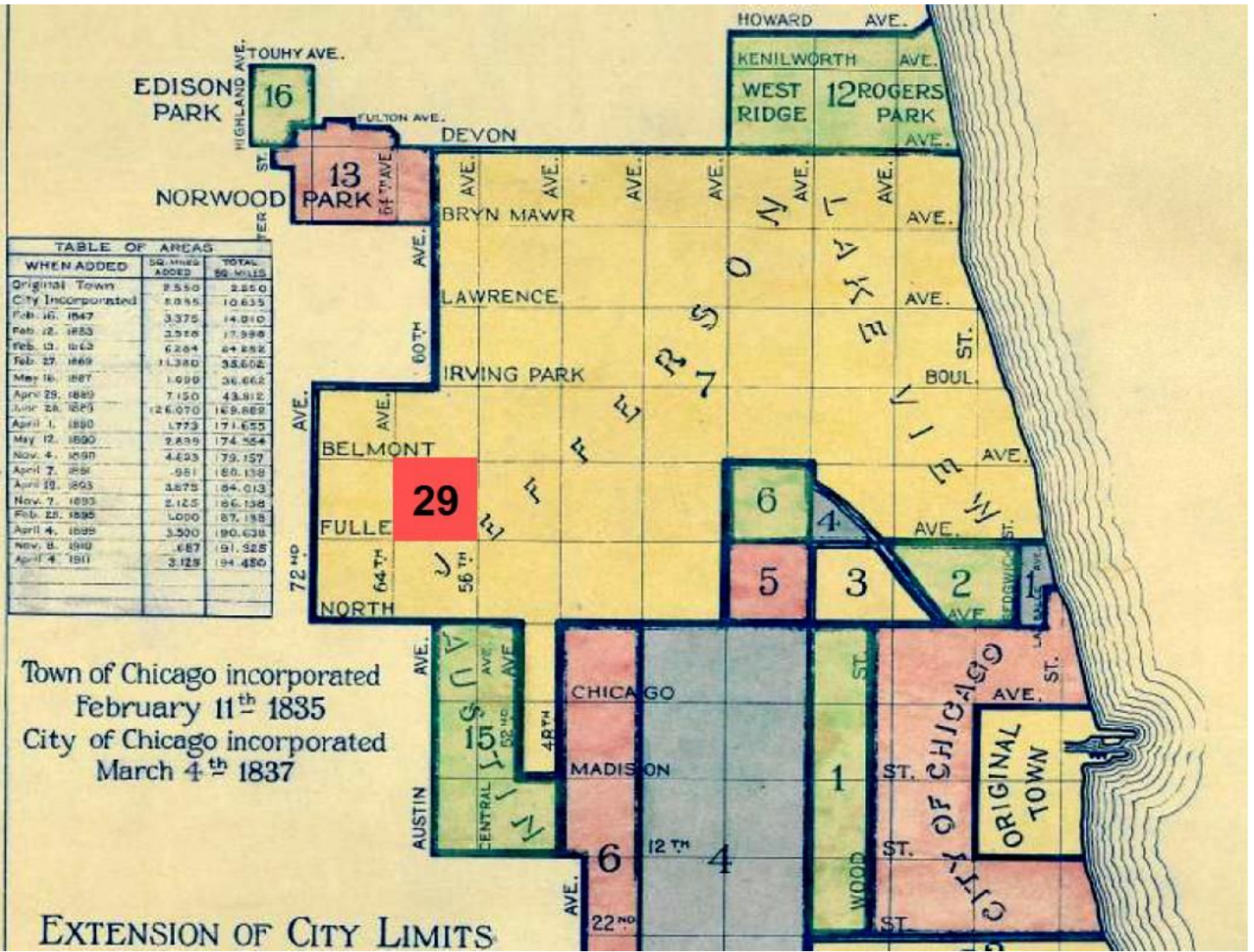
Purchaser	Legal Description	Section	Township	Range	Meridian	Purchase
BURDICK PAUL	SW	28	40N	14E	3	06/09/1835
BURDICK WM W	SW	28	40N	14E	3	06/09/1835
DAVIS GEORGE	NEFR	28	40N	14E	3	06/27/1835
DEIDEN JACOB	E2NE	28	40N	12E	3	11/24/1845
DEIDEN JACOB	E2SE	28	40N	12E	3	11/24/1845
FALCONER DAVID	NE	28	40N	13E	3	11/27/1838
FERGUSON ALEXANDER	SE	28	40N	13E	3	10/23/1838
FERGUSON ALEXANDER	SW	28	40N	13E	3	11/27/1838
HOARD SAMUEL	SESW	28	40N	12E	3	05/23/1847
HOARD SAMUEL	SWSW	28	40N	12E	3	06/07/1847
HOARD SAMUEL	W2NE	28	40N	12E	3	07/22/1846
LAFROMBOIS GLADE	W2NW	28	40N	14E	3	11/10/1835
MCLEOD GEORGE	E2NW	28	40N	13E	3	11/27/1838
MILLER AUGUSTUS	NESW	28	40N	12E	3	07/22/1846
MILLER AUGUSTUS	NWSW	28	40N	12E	3	07/22/1846
MILLER AUGUSTUS	E2NW	28	40N	12E	3	07/22/1846
MILLER AUGUSTUS	W2NW	28	40N	12E	3	07/22/1846





Purchaser	Legal Description	Section	Township	Range	Meridian	Purchase
ROBB DANIEL	E2NWFR	28	40N	14E	3	06/11/1835
STRUCKNAUH DEIDRICK	W2SE	28	40N	12E	3	01/02/1847
SWEET ALANSON	SEFR	28	40N	14E	3	06/27/1835
TALLEY ALFRED M	W2NW	28	40N	13E	3	11/27/1838
WHEELER J S	SESEVO	28	40N	14E	3	07/13/1840








Purchaser	Legal Description	Section	Township	Range	Meridian	Purchase
ADSIT JAMES M	NESW	29	40N	12E	3	04/21/1846
ADSIT JAMES M	NWNE	29	40N	12E	3	08/05/1846
BARGMAN FREDERICK	LOT9E2	29	40N	14E	3	05/10/1849
BEST HEINRICH	LOT14E2	29	40N	14E	3	09/23/1848
BOZENBURG HENRY	E2NE	29	40N	12E	3	05/20/1846
BRANDT THEODORE	LOT14E2	29	40N	14E	3	09/23/1848
BRANDT THEODORE	LOT1E2	29	40N	14E	3	09/23/1848
BRUNSON ARTHUR	E2SW	29	40N	14E	3	11/18/1841
BRUNSON ARTHUR	E2SWVO	29	40N	14E	3	11/18/1841
BRUNSON ARTHUR	NWSW	29	40N	14E	3	11/18/1841
BRUNSON ARTHUR	NWSWVO	29	40N	14E	3	11/18/1841
BRUNSON ARTHUR	SWSW	29	40N	14E	3	11/18/1841
BRUNSON ARTHUR	SWSWVO	29	40N	14E	3	11/18/1841
COOK JOSIAH P	NW	29	40N	13E	3	11/27/1838
DIVERSEY MICHAEL	LOT11E2	29	40N	14E	3	05/10/1849
DIVERSEY MICHAEL	LOT12E2	29	40N	14E	3	05/10/1849
DIVERSEY MICHAEL	LOT15E2	29	40N	14E	3	05/10/1849





Purchaser	Legal Description	Section	Township	Range	Meridian	Purchase
DIVERSEY MICHAEL	LOT17E2	29	40N	14E	3	05/10/1849
DIVERSEY MICHAEL	LOT18E2	29	40N	14E	3	05/10/1850
DIVERSEY MICHAEL	LOT16E2	29	40N	14E	3	09/23/1848
DIVERSEY MICHAEL	LOT19E2	29	40N	14E	3	09/23/1848
DIVERSY	NW	29	40N	14E	3	09/14/1848
DIVERSY MICHAEL	NENW	29	40N	14E	3	09/07/1849
DIVERSY MICHAEL	NWNW	29	40N	14E	3	09/07/1849
DIVERSY MICHAEL	SENW	29	40N	14E	3	09/07/1849
DIVERSY MICHAEL	SWNW	29	40N	14E	3	09/07/1849
DYER THOMAS	NE	29	40N	13E	3	12/28/1838
EDSON ROBERT	LOT10E2	29	40N	14E	3	09/23/1848
EDSON ROBERT	LOT13E2	29	40N	14E	3	09/23/1848
HERBST HENRY	W2SE	29	40N	12E	3	09/19/1846
HOARD SAMUEL	E2SE	29	40N	12E	3	09/19/1846
HOARD SAMUEL	SWNE	29	40N	12E	3	09/19/1846
KNOPP HEINRICH	LOT14E2	29	40N	14E	3	09/23/1848

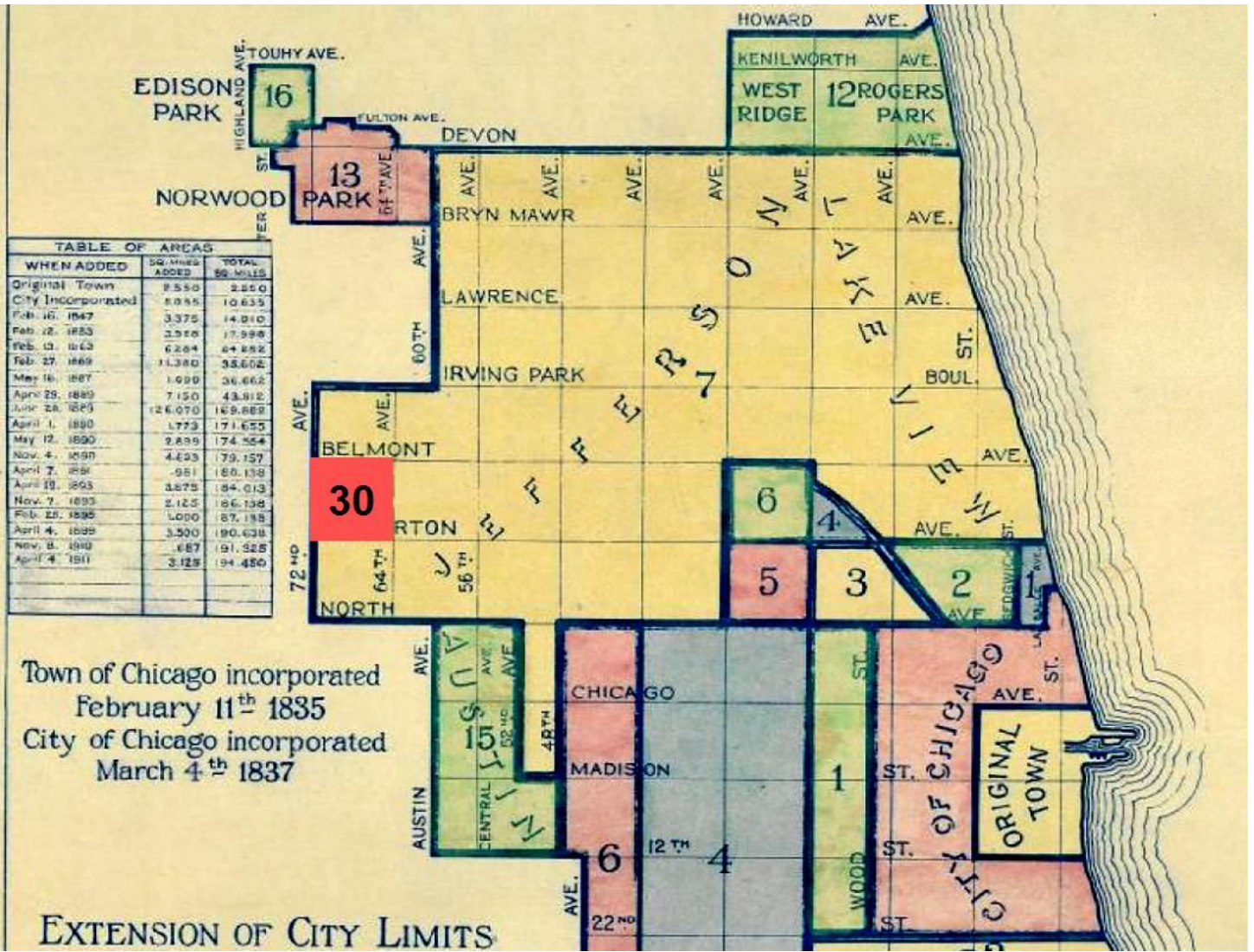


Purchaser	Legal Description	Section	Township	Range	Meridian	Purchase
LILL	NW	29	40N	14E	3	09/14/1848
LILL WILLIAM	LOT17E2	29	40N	14E	3	05/10/1849
LILL WILLIAM	LOT12E2	29	40N	14E	3	05/10/1849
LILL WILLIAM	LOT15E2	29	40N	14E	3	05/10/1849
LILL WILLIAM	LOT11E2	29	40N	14E	3	05/10/1849
LILL WILLIAM	LOT18E2	29	40N	14E	3	05/10/1850
LOVETT JOSEPH	SW	29	40N	13E	3	11/27/1838
MINERS JOHN	LOT8E2	29	40N	14E	3	09/23/1848
SHELDON EDWIN H	LOT7E2	29	40N	14E	3	09/23/1848
SHELDON EDWIN H	LOT3E2	29	40N	14E	3	09/23/1848
SHELDON EDWIN H	LOT2E2	29	40N	14E	3	09/23/1848
SHELDON EDWIN H	LOT6E2	29	40N	14E	3	09/23/1848
SHIRTLEFF BENJAMIN	LOT5E2	29	40N	14E	3	05/09/1851
SILL WILLIAM	SEnw	29	40N	14E	3	09/07/1849
SILL WILLIAM	NWNw	29	40N	14E	3	09/07/1849
SILL WILLIAM	NENw	29	40N	14E	3	09/07/1849
SILL WILLIAM	SWNw	29	40N	14E	3	09/07/1849



Purchaser	Legal Description	Section	Township	Range	Meridian	Purchase
SMITH LEWIS	NWSW	29	40N	12E	3	01/20/1847
SMITH LEWIS	E2NW	29	40N	12E	3	04/06/1846
SMITH LEWIS	W2NW	29	40N	12E	3	04/06/1846
TALLEY ALFRED M	E2SE	29	40N	13E	3	11/27/1838
URBER CONRAD	SWSW	29	40N	12E	3	08/05/1846
URBER CONRAD	SESW	29	40N	12E	3	08/05/1846
WADSWORTH JULIUS	NE	29	40N	13E	3	12/28/1838
WHITE ALEXANDER	LOT20E2	29	40N	14E	3	05/10/1850
WILDER NATHANIEL P	W2SE	29	40N	13E	3	12/05/1845
WILLIAMS JOHN M	LOT4E2	29	40N	14E	3	05/09/1851








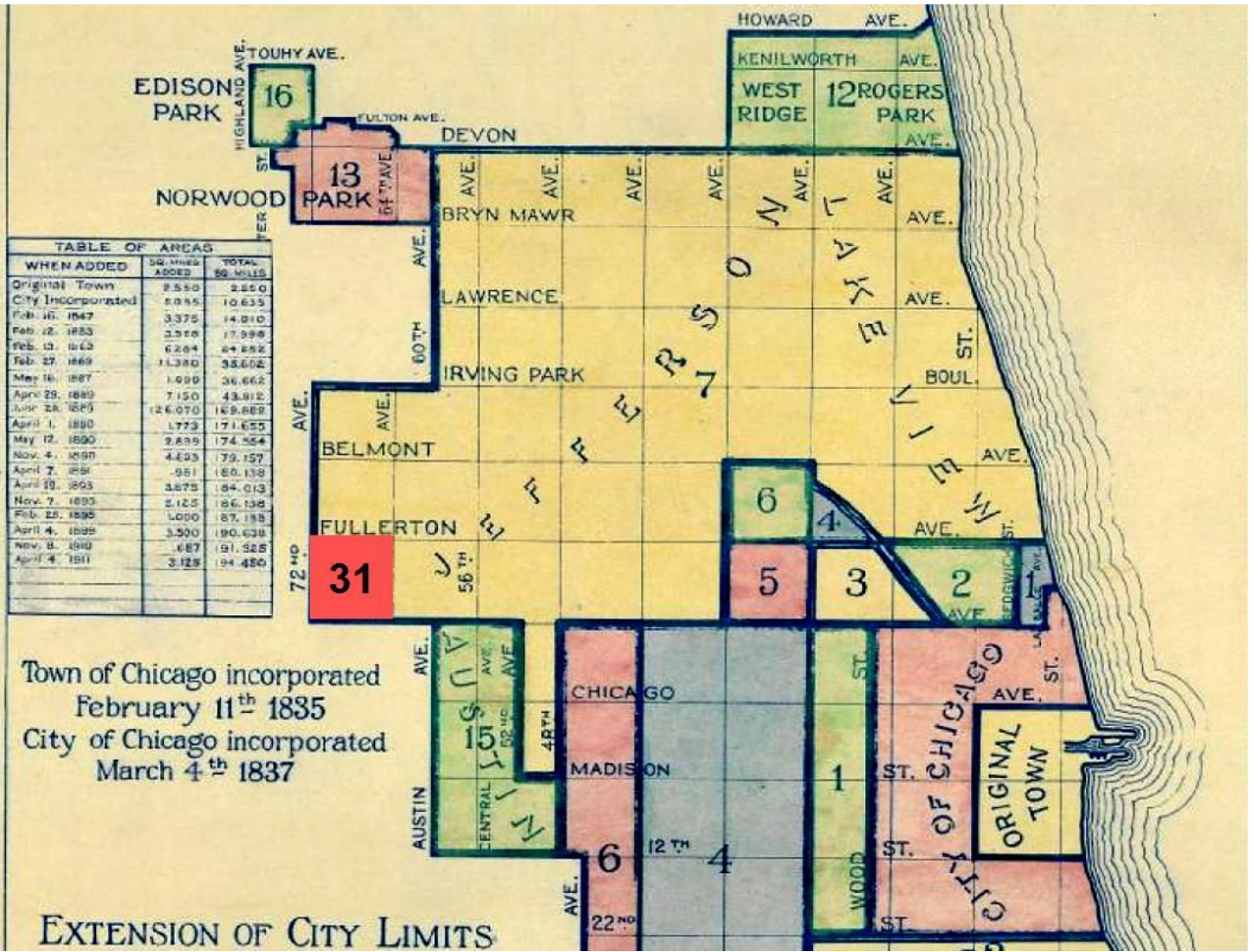
Purchaser	Legal Description	Section	Township	Range	Meridian	Purchase
ALLINSON THOMAS	SE	30	40N	14E	3	04/14/1835
ALLISON THOMAS	SE	30	40N	14E	3	04/14/1835
BAILEY FREDERICK	NE	30	40N	13E	3	11/27/1838
BOWEN SYLVESTER	E2SW	30	40N	13E	3	11/27/1838
BRAND ALEX	W2SE	30	40N	13E	3	05/18/1847
COLE PARKER M	W2SW	30	40N	13E	3	11/27/1838
CORLEW ALBERT	NWFR	30	40N	12E	3	02/13/1841
DICKEY HUGH T	E2SW	30	40N	12E	3	01/01/1845
DICKEY HUGH T	W2SW	30	40N	12E	3	01/01/1845
GOODRICH GRANT	E2NE	30	40N	14E	3	06/27/1835
HOIT HIRAM	NEFR	30	40N	12E	3	02/13/1841
KAHLE HENRY	W2SE	30	40N	12E	3	03/04/1846
KAHLE HENRY	SESE	30	40N	12E	3	03/21/1846
LOOSE JACOB G	NESE	30	40N	12E	3	04/15/1847
LOOSE JOSEPH B	NESE	30	40N	12E	3	04/15/1847
OSBORN JAMES D	E2NW	30	40N	14E	3	02/26/1835
OSBORN JAMES D	E2NW	30	40N	14E	3	02/26/1835





Purchaser	Legal Description	Section	Township	Range	Meridian	Purchase
ROBINS GEORGE	NW	30	40N	13E	3	11/28/1846
ROBINSON ROBERT	W2NW	30	40N	14E	3	05/29/1835
STRACHAN PATRICK	E2SE	30	40N	13E	3	11/27/1838
TAYLOR ANSON H	SW	30	40N	14E	3	06/08/1835
WILLIAMSON PHILIP	W2NE	30	40N	14E	3	02/27/1835
WILLIAMSON PHILLIP	W2NE	30	40N	14E	3	02/27/1835







Purchaser	Legal Description	Section	Township	Range	Meridian	Purchase
ARMOUR GEORGE	NENW	31	40N	14E	3	05/09/1851
ARMOUR GEORGE	SENW	31	40N	14E	3	05/09/1851
BRUNSON ARTHUR	SENE	31	40N	14E	3	11/18/1841
BRUNSON ARTHUR	SENEVO	31	40N	14E	3	11/18/1841
BRUNSON ARTHUR	SESE	31	40N	14E	3	11/18/1841
BRUNSON ARTHUR	SESEVO	31	40N	14E	3	11/18/1841
BRUNSON ARTHUR	SWNE	31	40N	14E	3	11/18/1841
BRUNSON ARTHUR	SWNEVO	31	40N	14E	3	11/18/1841
BRUNSON ARTHUR	SWSE	31	40N	14E	3	11/18/1841
BRUNSON ARTHUR	SWSEVO	31	40N	14E	3	11/18/1841
FULLERTON A N	NWNE	31	40N	14E	3	11/18/1841
FULLERTON A N	NENE	31	40N	14E	3	11/18/1841
FULTON A N	NENEVO	31	40N	14E	3	11/18/1841
FULTON A N	NWNEVO	31	40N	14E	3	11/18/1841
GALE ABRAM	E2SE	31	40N	13E	3	10/23/1838
GALE ABRAM	W2SE	31	40N	13E	3	11/27/1838





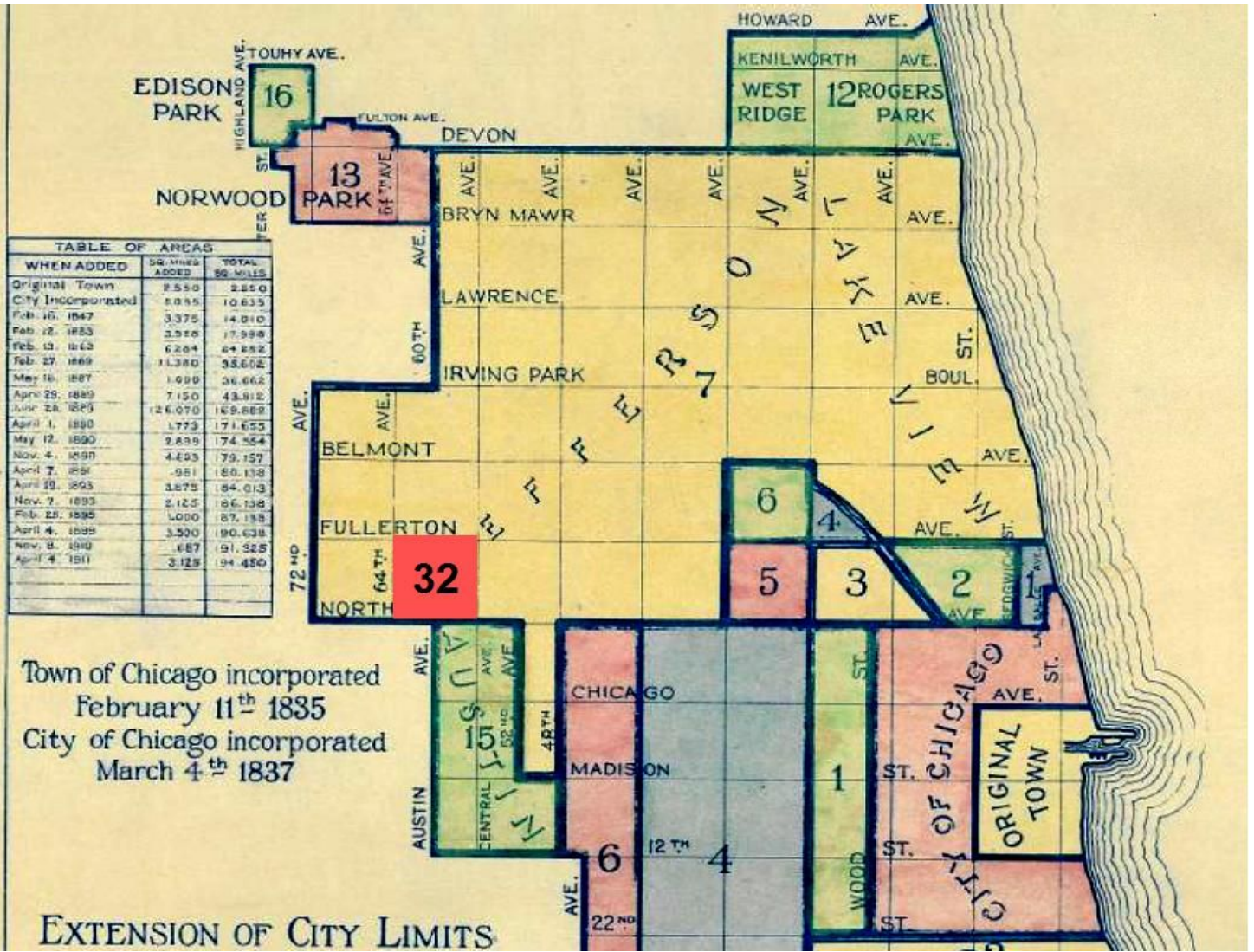
Purchaser	Legal Description	Section	Township	Range	Meridian	Purchase
HACKERROOT AUGUSTUS	E2NW	31	40N	12E	3	03/21/1846
HACKERROOT AUGUSTUS	SWSE	31	40N	12E	3	04/08/1846
HACKERROOT AUGUSTUS	SESE	31	40N	12E	3	04/08/1846
HACKEROTT AUGUSTUS	W2NW	31	40N	12E	3	03/21/1846
HAHN DRIDRICH	SWNE	31	40N	12E	3	11/04/1845
HANN DRIDRICK	SENE	31	40N	12E	3	11/04/1845
HARVEY JAMES	W2NWVO	31	40N	14E	3	11/18/1841
HARVEY JAMES	W2NW	31	40N	14E	3	11/18/1841
HOARD SAMUEL	NWNE	31	40N	12E	3	04/30/1846
HOARD SAMUEL	NWSE	31	40N	12E	3	04/30/1846
HOARD SAMUEL	NESE	31	40N	12E	3	04/30/1846
HOFFMEYER CONRAD	NENE	31	40N	12E	3	03/21/1846
LOVETT JOSEPH	E2NE	31	40N	13E	3	11/27/1838
LYTLE WILLIAM	S2SW	31	40N	14E	3	09/07/1849
LYTLE WILLIAM	S2SW	31	40N	14E	3	09/09/1848





Purchaser	Legal Description	Section	Township	Range	Meridian	Purchase
MOORE AMOS M	E2NW	31	40N	13E	3	11/27/1838
MOORE AMOS M	SW	31	40N	13E	3	11/27/1838
MOORE AMOS M	W2NE	31	40N	13E	3	11/27/1838
MOORE AMOS M	W2NW	31	40N	13E	3	11/27/1883
MOYER DEIDRICH	E2SW	31	40N	12E	3	09/27/1845
MOYER DEIDRICH	W2SW	31	40N	12E	3	09/27/1845
PIERCE ASHAEL	N2SW	31	40N	14E	3	09/07/1849
PIERCE ASHAIL	N2SW	31	40N	14E	3	09/09/1848
SAYRE WILLIAM E	E2NW	31	40N	13E	3	11/27/1838
SAYRE WILLIAM E	SW	31	40N	13E	3	11/27/1838
SAYRE WILLIAM E	W2NW	31	40N	13E	3	11/27/1838
SAYRE WILLIAM E	W2NE	31	40N	13E	3	11/27/1838
SHEFFIELD JOSEPH	NWSE	31	40N	14E	3	05/09/1851
SHEFFIELD JOSEPH	NESE	31	40N	14E	3	05/09/1851







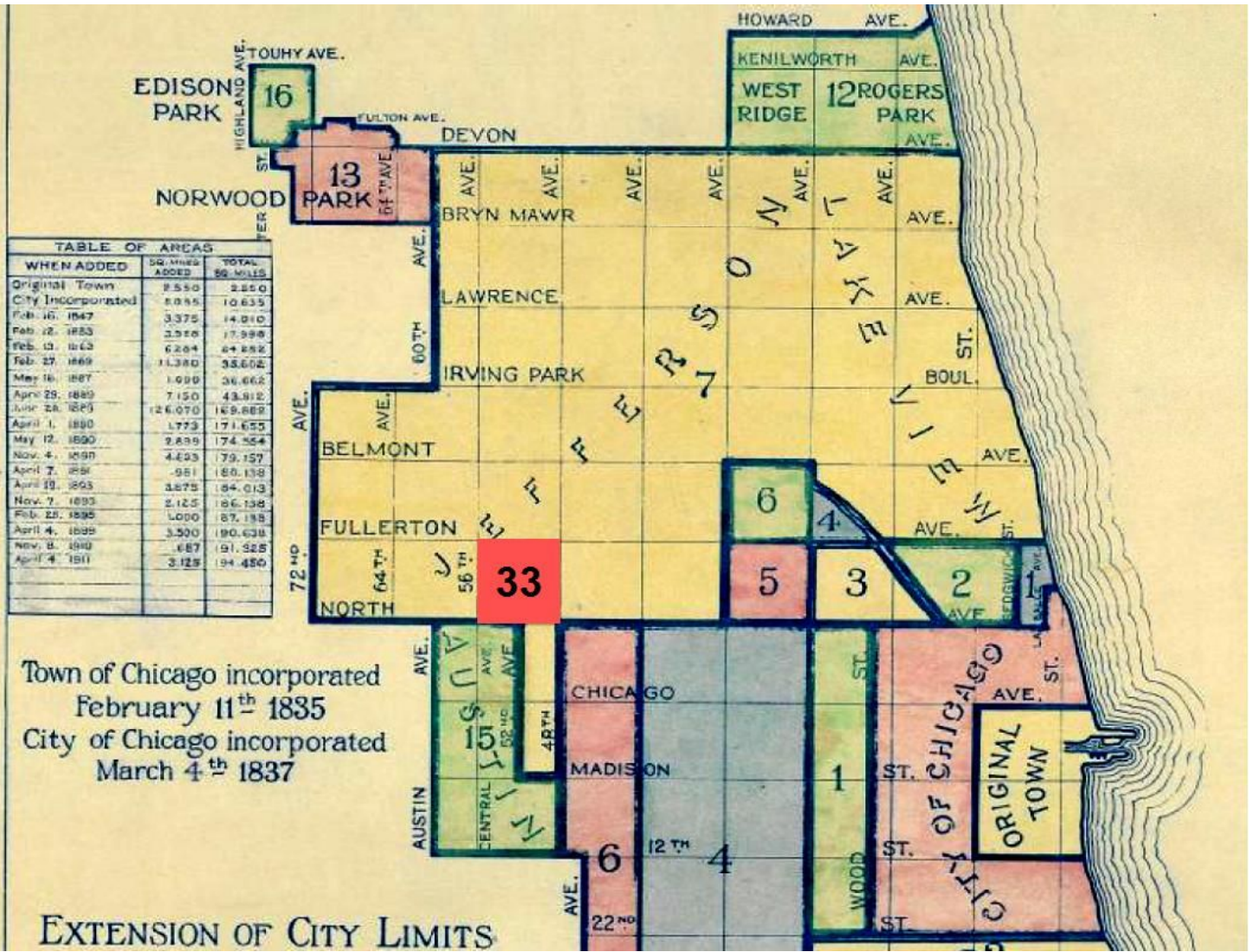
Purchaser	Legal Description	Section	Township	Range	Meridian	Purchase
BENNETT WILLIAM	SE	32	40N	14E	3	12/27/1834
BENNETT WILLIAM	SE	32	40N	14E	3	12/27/1834
CLEAVELAND HENRY W	NE	32	40N	14E	3	11/04/1834
CLEAVELAND HORATIO J	NE	32	40N	14E	3	11/04/1834
CLEAVLAND HENRY W	NE	32	40N	14E	3	11/14/1834
CLEAVLAND HORATIO W	NE	32	40N	14E	3	11/14/1834
CLYBORN ARCHIBALD	SW	32	40N	14E	3	06/05/1835
DYER THOMAS	NE	32	40N	13E	3	11/27/1838
DYER THOMAS	SE	32	40N	13E	3	12/24/1838
GALE ABRAM	W2SW	32	40N	13E	3	10/23/1838
GALE ABRAM	E2SW	32	40N	13E	3	11/27/1838
HACKERROOT AUGUSTUS	E2NE	32	40N	12E	3	07/10/1847
HACKERROOT AUGUSTUS	W2NE	32	40N	12E	3	07/10/1847





Purchaser	Legal Description	Section	Township	Range	Meridian	Purchase
HOARD SAMUEL	E2SW	32	40N	12E	3	08/14/1846
HOARD SAMUEL	E2SE	32	40N	12E	3	08/14/1847
HOARD SAMUEL	W2SE	32	40N	12E	3	08/14/1847
HOARD SAMUEL	W2SW	32	40N	12E	3	09/15/1846
HOARD SAMUEL	E2NW	32	40N	12E	3	09/15/1846
HOARD SAMUEL	SWNW	32	40N	12E	3	09/15/1846
HOFFMEYER CONRAD	NWNW	32	40N	12E	3	03/21/1846
LOVETT JOSEPH	NW	32	40N	13E	3	09/24/1838
LUDBY JOHN	SE	32	40N	14E	3	12/27/1834
LUDBY JOHN	SE	32	40N	14E	3	12/27/1834
SACKETT JOSHUA	E2NW	32	40N	14E	3	05/30/1835
SOULES RUFUS	W2NW	32	40N	14E	3	05/30/1835
WADSWORTH JULIUS	SE	32	40N	13E	3	12/24/1838
WADSWORTH JULIUS	NE	32	40N	13E	3	11/27/1838







Purchaser	Legal Description	Section	Township	Range	Meridian	Purchase
ALLEN JOHN P	LOT41	33	40N	14E	3	09/05/1848
BLANCHARD F G	LOT38	33	40N	14E	3	09/05/1848
BROWN EDWARD	LOT20	33	40N	14E	3	09/05/1848
BRUNSON ARTHUR	SWSW	33	40N	14E	3	06/09/1842
BRUNSON ARTHUR	SWSWVO	33	40N	14E	3	06/09/1842
BRUNSON ARTHUR	NWSW	33	40N	14E	3	11/18/1841
BRUNSON ARTHUR	NWSWVO	33	40N	14E	3	11/18/1841
BURTON JOHN	LOT44	33	40N	14E	3	09/05/1848
CATON JOHN DEAN	SEFR	33	40N	12E	3	05/13/1836
CITY OF CHICAGO	LOT17	33	40N	14E	3	09/23/1848
CITY OF CHICAGO	LOT18	33	40N	14E	3	09/23/1848
CITY OF CHICAGO	LOT33	33	40N	14E	3	09/23/1848
CITY OF CHICAGO	LOT34	33	40N	14E	3	09/23/1848
CITY OF CHICAGO	LOT35	33	40N	14E	3	09/23/1848
CITY OF CHICAGO	LOT36	33	40N	14E	3	09/23/1848
CITY OF CHICAGO	LOT50	33	40N	14E	3	09/23/1848
COBB S B	SENW	33	40N	12E	3	01/21/1848
COBB S B	SWNW	33	40N	12E	3	01/21/1848





Purchaser	Legal Description	Section	Township	Range	Meridian	Purchase
COOK ISAAC	W2NW	33	40N	13E	3	11/27/1838
DELVO PETER	LOT29	33	40N	14E	3	09/05/1848
DELVO PETER	LOT30	33	40N	14E	3	09/05/1848
DIVERSEY MICHAEL	LOT54	33	40N	14E	3	09/05/1848
DIVERSEY MICHAEL	LOT9	33	40N	14E	3	09/05/1848
DIVERSEY MICHAEL	LOT8	33	40N	14E	3	09/23/1848
DODGE JOHN C	LOT19	33	40N	14E	3	09/23/1848
DOGGETT WILLIAM	LOT40	33	40N	14E	3	09/05/1848
EDSON ROBERT	LOT26	33	40N	14E	3	09/05/1848
FOLEY THOMAS	LOT41	33	40N	14E	3	09/05/1848
FOSTER JOHN H	LOT1	33	40N	14E	3	05/10/1849
FOSTER JOHN H	LOT32	33	40N	14E	3	05/10/1849
FOSTER JOHN H	LOT27	33	40N	14E	3	05/10/1849
FOSTER JOHN H	LOT2	33	40N	14E	3	09/06/1848
FOSTER JOHN H	LOT3	33	40N	14E	3	09/23/1848
GREENWOOD WILLIAM H	LOT14	33	40N	14E	3	09/06/1848
HARDY ISAAC	LOT43	33	40N	14E	3	09/05/1848





Purchaser	Legal Description	Section	Township	Range	Meridian	Purchase
HEATH H	LOT41	33	40N	14E	3	09/05/1848
HILLS DAVID H	LOT40	33	40N	14E	3	09/05/1848
HOARD SAMUEL	W2SW	33	40N	12E	3	03/23/1847
HOARD SAMUEL	NWNW	33	40N	12E	3	07/21/1847
HOARD SAMUEL	W2NE	33	40N	12E	3	07/21/1847
HOARD SAMUEL	NENW	33	40N	12E	3	07/21/1847
HOARD SAMUEL	E2SW	33	40N	12E	3	08/14/1847
HOARD SAMUEL	E2NE	33	40N	12E	3	08/14/1847
HUGHES JAMES	LOT22	33	40N	14E	3	09/05/1848
JONES W E	LOT53	33	40N	14E	3	09/05/1848
JONES W E	LOT52	33	40N	14E	3	09/05/1848
JUDD NORMAN B	LOT12	33	40N	14E	3	09/06/1848
KEIL CHARLES	LOT5	33	40N	14E	3	09/05/1848
KEMPER WILLIAM	LOT6	33	40N	14E	3	09/06/1848
KINZIE JOHN H	LOT4	33	40N	14E	3	09/05/1848
KOHN CHRISTIAN	LOT31	33	40N	14E	3	09/05/1848
LATIMER CHARLES	W2SW	33	40N	13E	3	01/24/1839





Purchaser	Legal Description	Section	Township	Range	Meridian	Purchase
LILL WILLIAM	LOT47	33	40N	14E	3	05/10/1849
LILL WILLIAM	LOT51	33	40N	14E	3	09/05/1848
LILL WILLIAM	LOT9	33	40N	14E	3	09/05/1848
LILL WILLIAM	LOT8	33	40N	14E	3	09/23/1848
LOVETT HARRIET	SE	33	40N	13E	3	11/27/1838
LOWE SAMUEL J	LOT42	33	40N	14E	3	09/05/1848
MATHIAS MATTIS	LOT11	33	40N	14E	3	09/05/1848
MCKAY SAMUEL	LOT24	33	40N	14E	3	09/05/1848
MCKAY SAMUEL	LOT23	33	40N	14E	3	09/05/1848
MCKAY SAMUEL	LOT25	33	40N	14E	3	09/05/1848
MCKAY SAMUEL	LOT10	33	40N	14E	3	09/05/1848
MCKAY SAMUEL	LOT39	33	40N	14E	3	09/05/1848
MELVIN THOMAS	LOT41	33	40N	14E	3	09/05/1848
MERRILL GEORGE	NE	33	40N	13E	3	10/23/1838
MERRILL WINTHROP	NE	33	40N	13E	3	10/23/1838





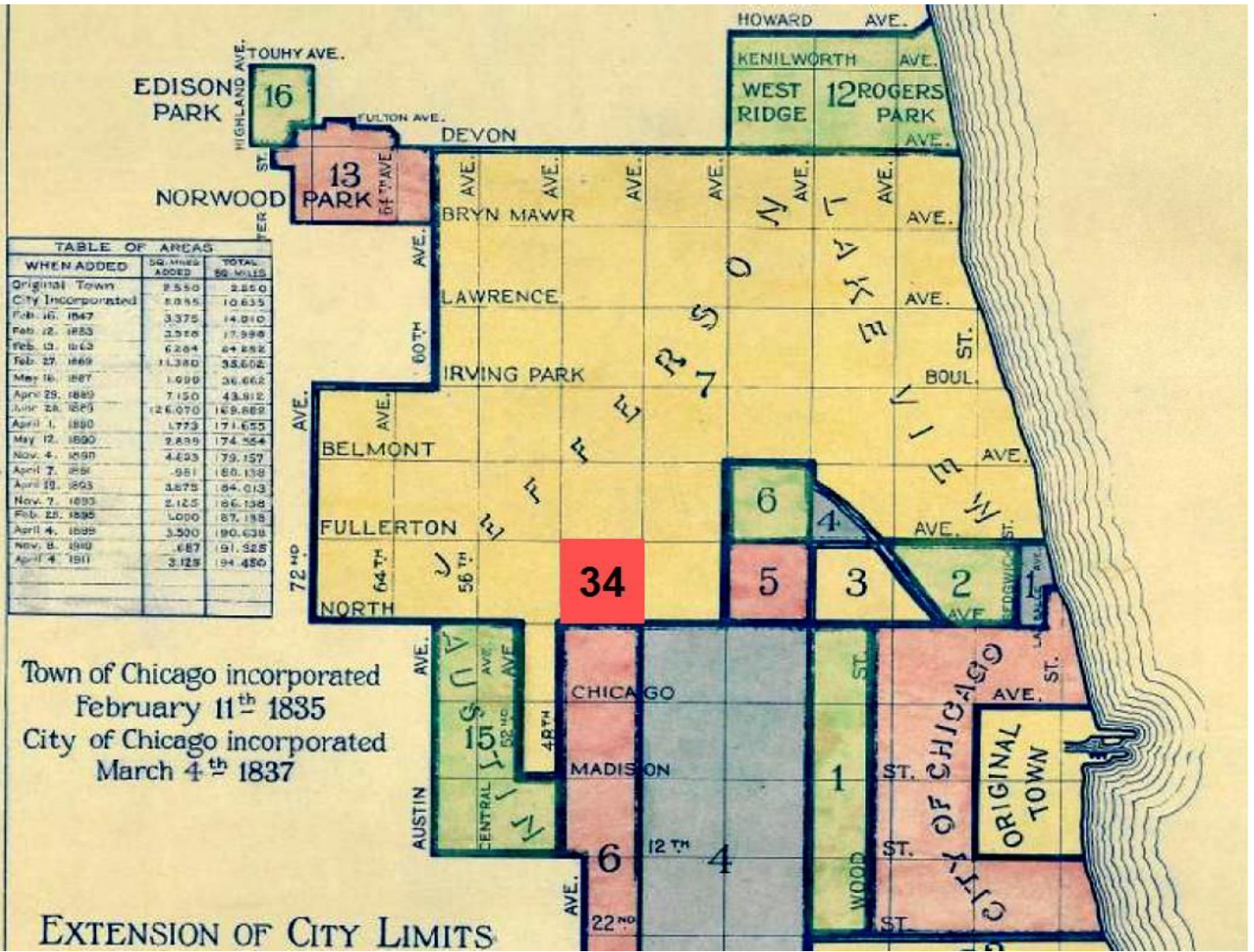
Purchaser	Legal Description	Section	Township	Range	Meridian	Purchase
MILLERMAN JACOB	LOT46	33	40N	14E	3	09/05/1848
MILLERMAN JACOB	LOT48	33	40N	14E	3	09/05/1848
MILLERMAN JACOB	LOT45	33	40N	14E	3	09/05/1848
MILLERMAN JACOB	LOT49	33	40N	14E	3	09/05/1848
NEWBERRY WALTER L	LOT16	33	40N	14E	3	09/05/1848
OATMAN HENRY	LOT15	33	40N	14E	3	09/06/1848
OGDEN WILLIAM B	LOT53	33	40N	14E	3	09/05/1848
OGDEN WILLIAM B	LOT52	33	40N	14E	3	09/05/1848
PORTER LEWIS	LOT13	33	40N	14E	3	09/06/1848
PORTER MINER P	LOT13	33	40N	14E	3	09/06/1848
ROE JOHN	W2SE	33	40N	12E	3	01/02/1847
ROE JOHN	E2SE	33	40N	12E	3	01/02/1847
ROWLEY HEMAN A	E2NW	33	40N	13E	3	11/06/1838
ROWLEY HEMAN H	E2SW	33	40N	13E	3	11/27/1838
SCHARDIN HUBURTUS	LOT37	33	40N	14E	3	09/23/1848
SCHORR WILLIAM	LOT28	33	40N	14E	3	09/05/1848
STEVE JOHN	LOT21	33	40N	14E	3	09/05/1848






Purchaser	Legal Description	Section	Township	Range	Meridian	Purchase
VANDERVORT JAMES A	LOT7	33	40N	14E	3	09/06/1848
WHEELER J S	SWSEVO	33	40N	14E	3	07/11/1840
WHEELER J S	SWSE	33	40N	14E	3	07/13/1840
WHEELER J S	SESE	33	40N	14E	3	07/13/1840
WILLIAMSON P	LOT22	33	40N	14E	3	09/05/1848

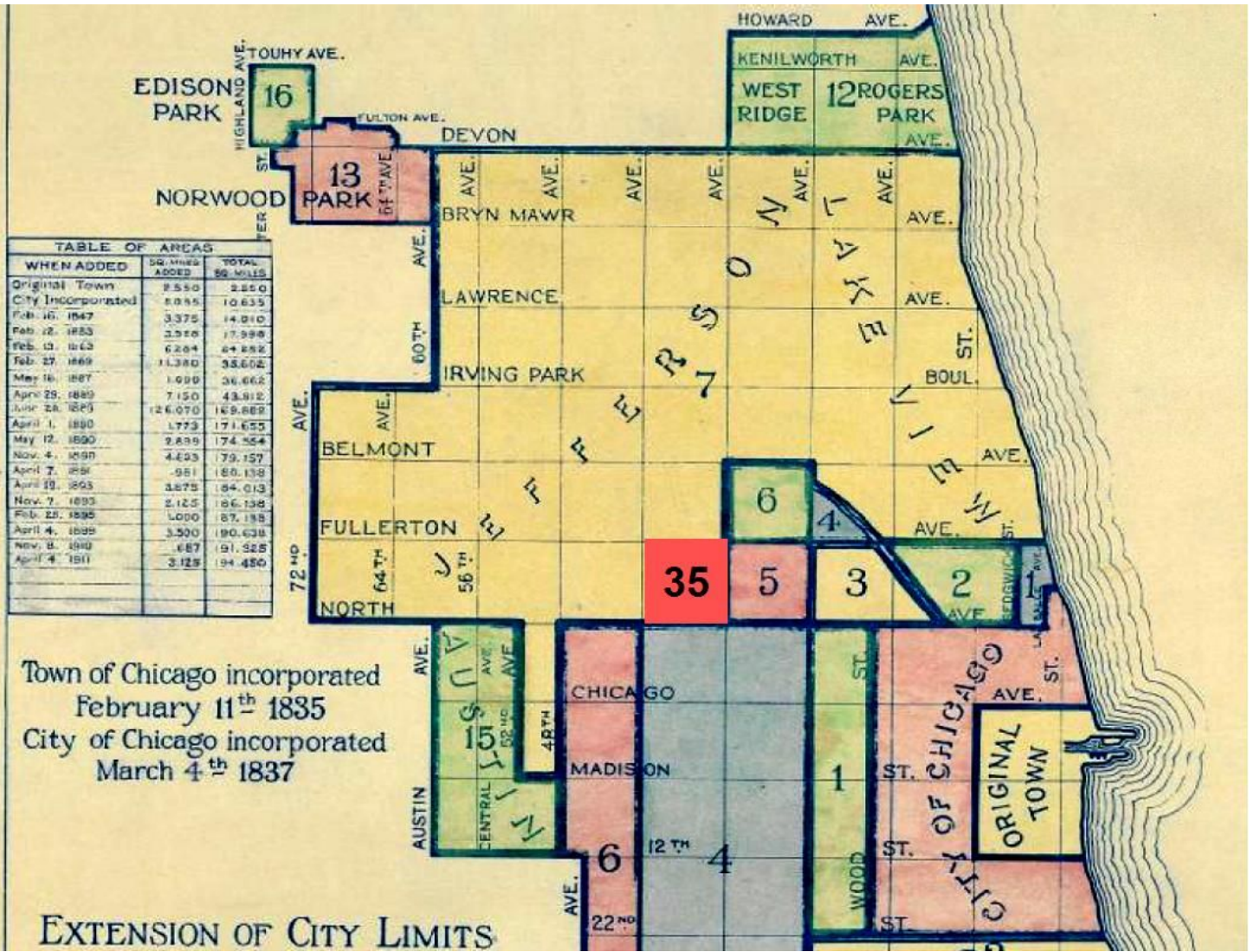







Purchaser	Legal Description	Section	Township	Purchase
CHAPMAN PORTER S	SE	34	40N	11/27/1838
DYER THOMAS	NE	34	40N	12/24/1838
OBRIEN GEORGE	SW	34	40N	11/27/1838
SPENCER ALEXANDER	E2NWFR	34	40N	02/13/1841
SPENCER SAMUEL	NEFL	34	40N	02/13/1841
STRACHAN PATRICK	NW	34	40N	11/27/1838
WADSWORTH JULIUS	NE	34	40N	12/24/1838
WRIGHT TRUMAN G	SWFR	34	40N	06/27/1835

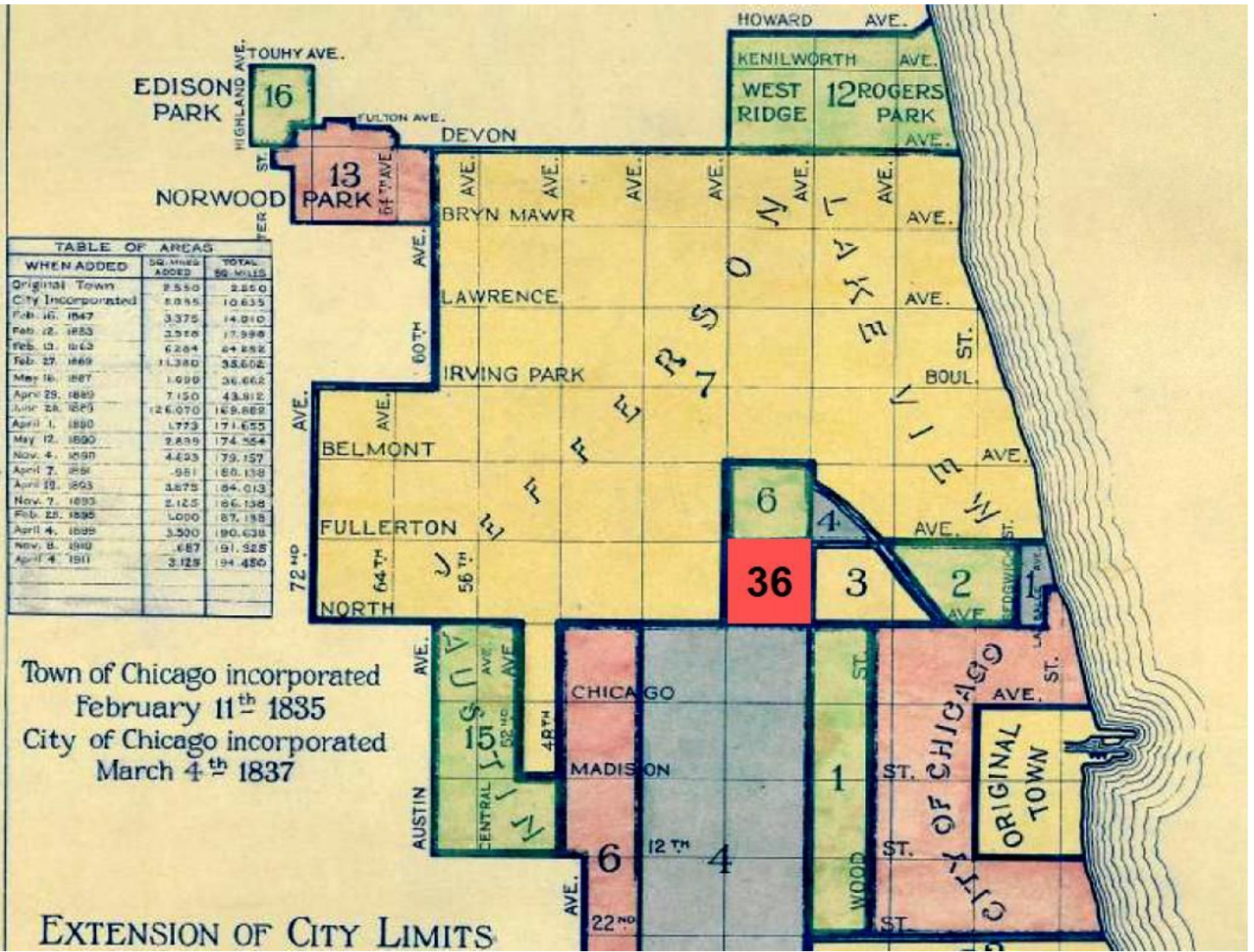






Purchaser	Legal Description	Section	Township	Purchase
BRUNER CATHARINE	E2NW	35	40N	12/30/1834
BRUNER JOHN	W2NE	35	40N	12/30/1834
CARRIGAN WILLIAM	SW	35	40N	11/27/1838
ELSTON DANIEL	W2NW	35	40N	11/27/1838
MCLEOD GEORGE	E2NW	35	40N	11/27/1838
SIMONS EDWARD	SE	35	40N	11/27/1838
SWIFT RICHARD K	NE	35	40N	11/27/1838







Purchaser	Legal Description	Section	Township	Purchase
MATHEWS NATHAN	E2SE	36	40N	06/13/1836
POWELL GEORGE N	NE	36	40N	11/06/1838
SCOTT WILLIAM	W2SW	36	40N	11/28/1838
STRODE JAMES M	NW	36	40N	11/27/1838
WEAR JOHN	W2SE	36	40N	06/14/1836
WEAR SARAH	E2SW	36	40N	06/14/1836

